



Greater Hume Local Environmental Plan 2012

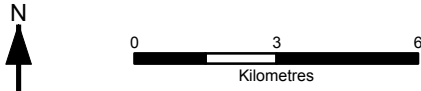
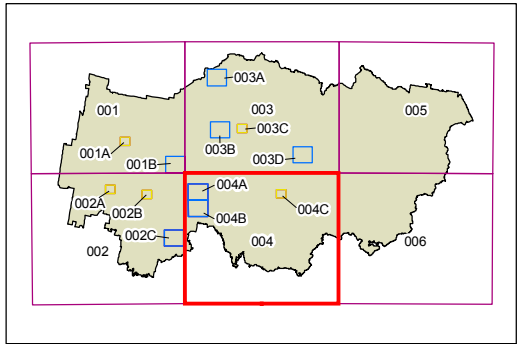
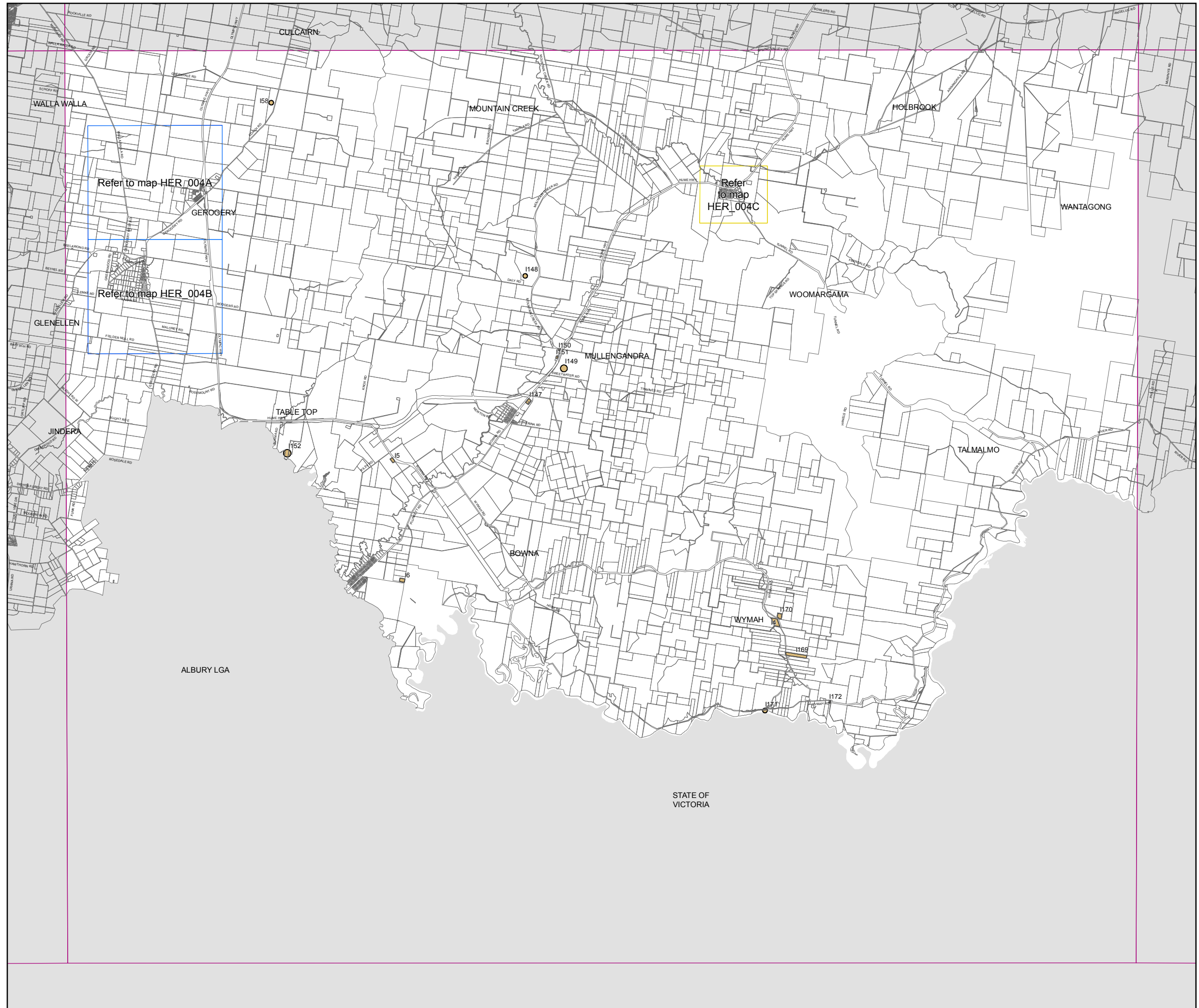
Heritage Map - Sheet HER_004

Heritage

- Item - Archaeological
- Item - General
- Item - Landscape

Cadastre

- Cadastre 10/03/2011 © Land and Property Information (LPI)



Projection: GDA 1994
MGA Zone 55

Scale: 1:160,000 @ A3

Map identification number:
3370_COM_HER_004_160_20120730