



Greater Hume Local Environmental Plan 2012

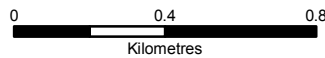
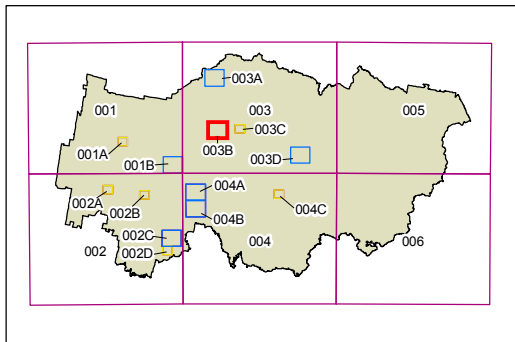
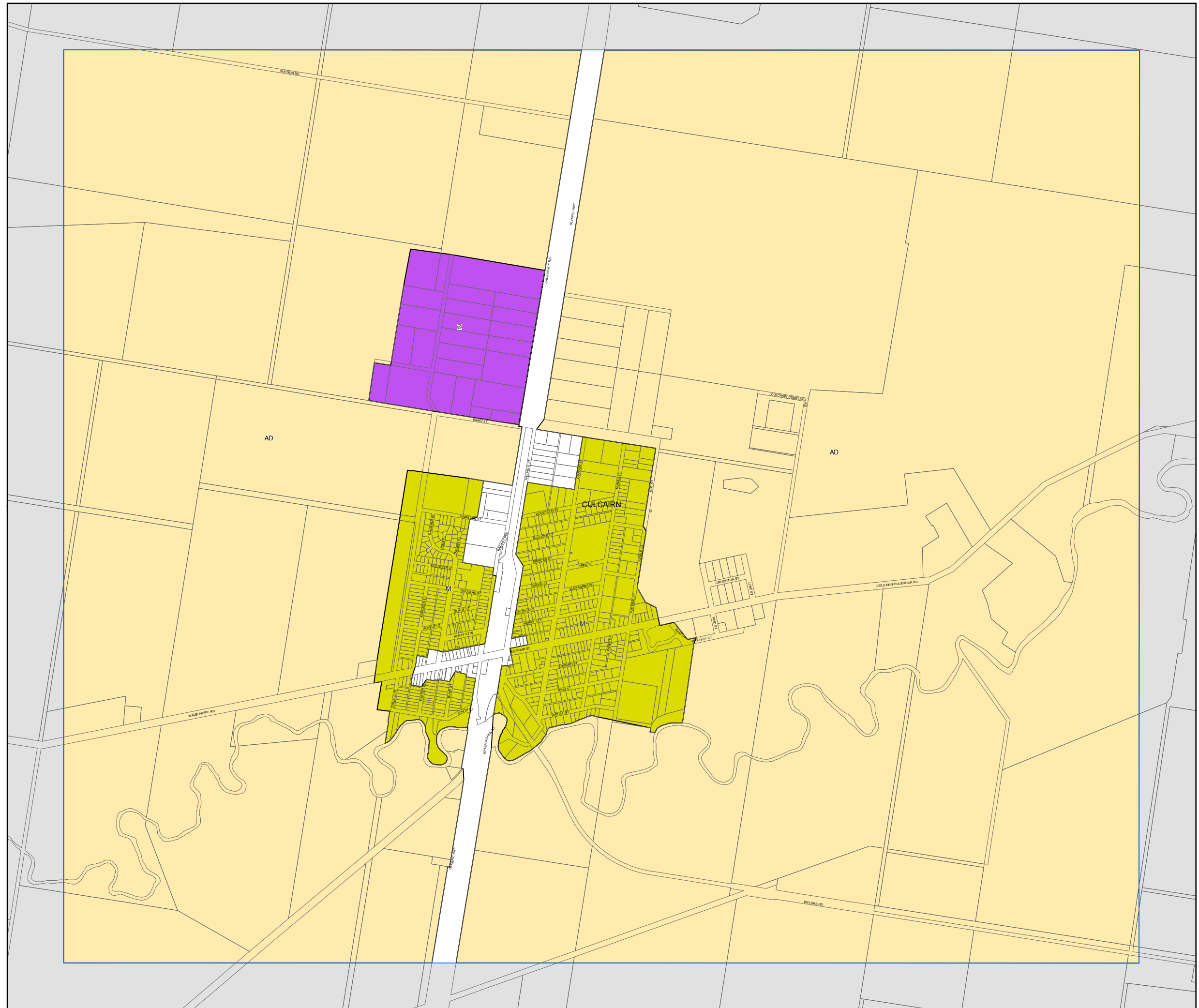
Lot Size Map - Sheet LSZ_003B

Minimum Lot Size (sq m)

- M 600
- U 1,200
- W 4,000
- Y 10,000
- Z 20,000
- AA 80,000
- AD 100 ha

Cadastre

Cadastre 10/03/2011 © Land and Property Information (LPI)



Scale: 1:20,000 @ A3

Projection: GDA 1994
MGA Zone 55

Map identification number:
3370_COM_LSZ_003B_020_20120815