



**Greater Hume
Local
Environmental
Plan 2012**

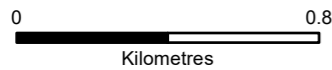
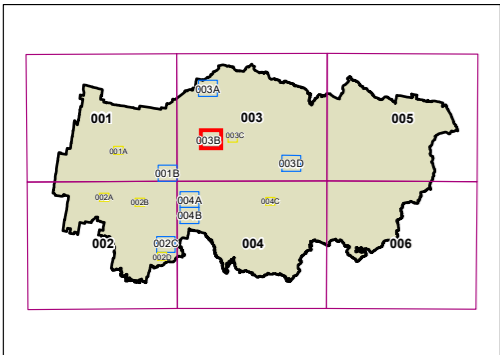
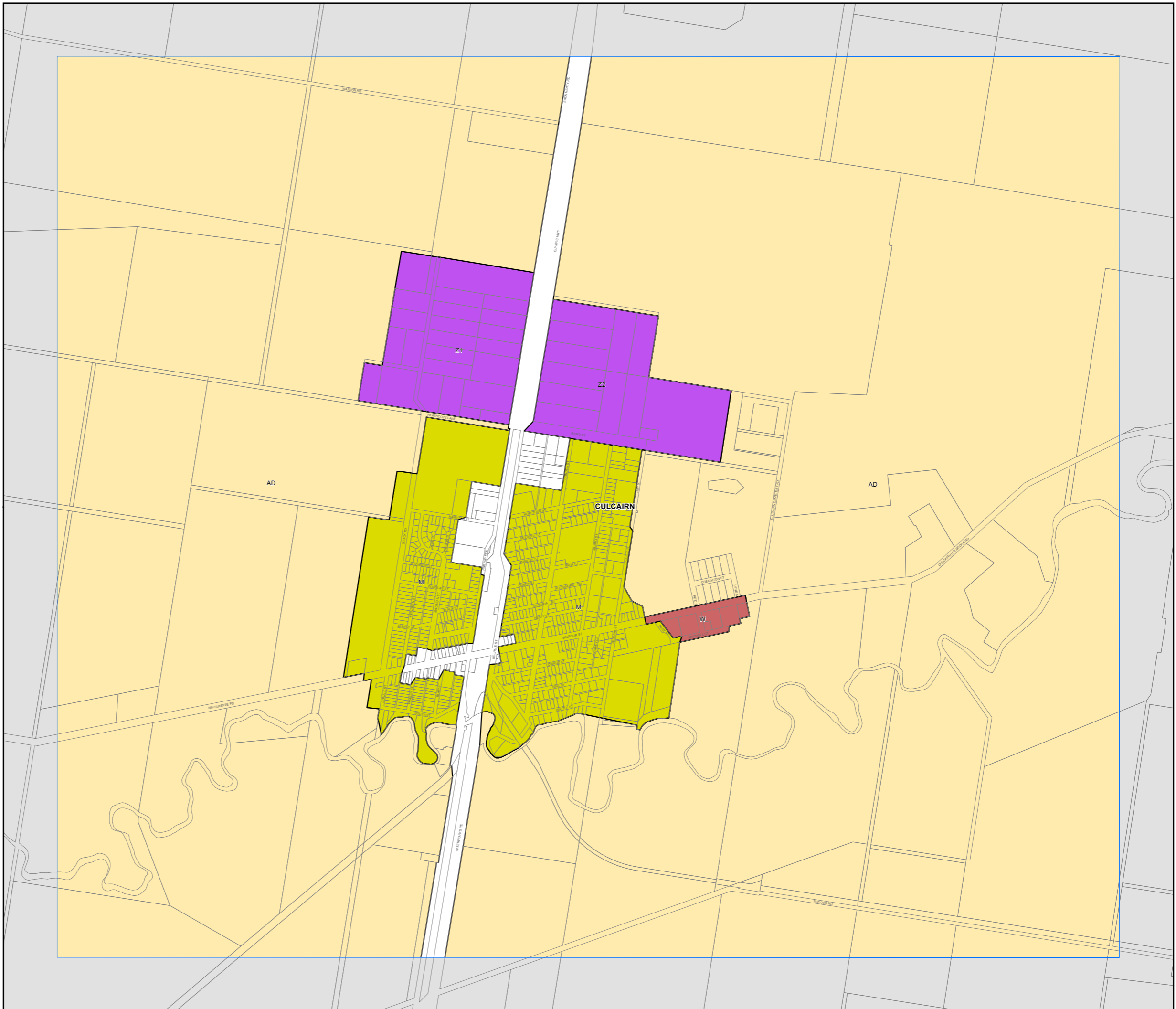
Lot Size Map - Sheet LSZ_003B

Minimum Lot Size (sq m)

M	600
U	1,200
V	2,000
W	4,000
Y	10,000
Z1	20,000
Z2	40,000
AA	80,000
AD	100 ha

Cadastral

Cadastral 12/03/2021 © Spatial Services



Projection: GDA 1994
MGA Zone 55

Scale: 1:20,000 @ A3

Map Identification Number: 3370_COM_LSZ_003B_020_20210312