

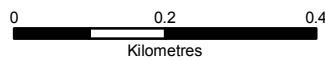
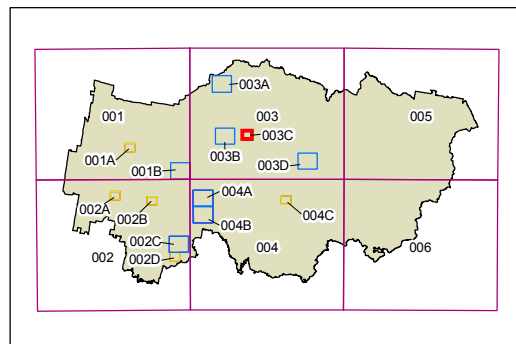
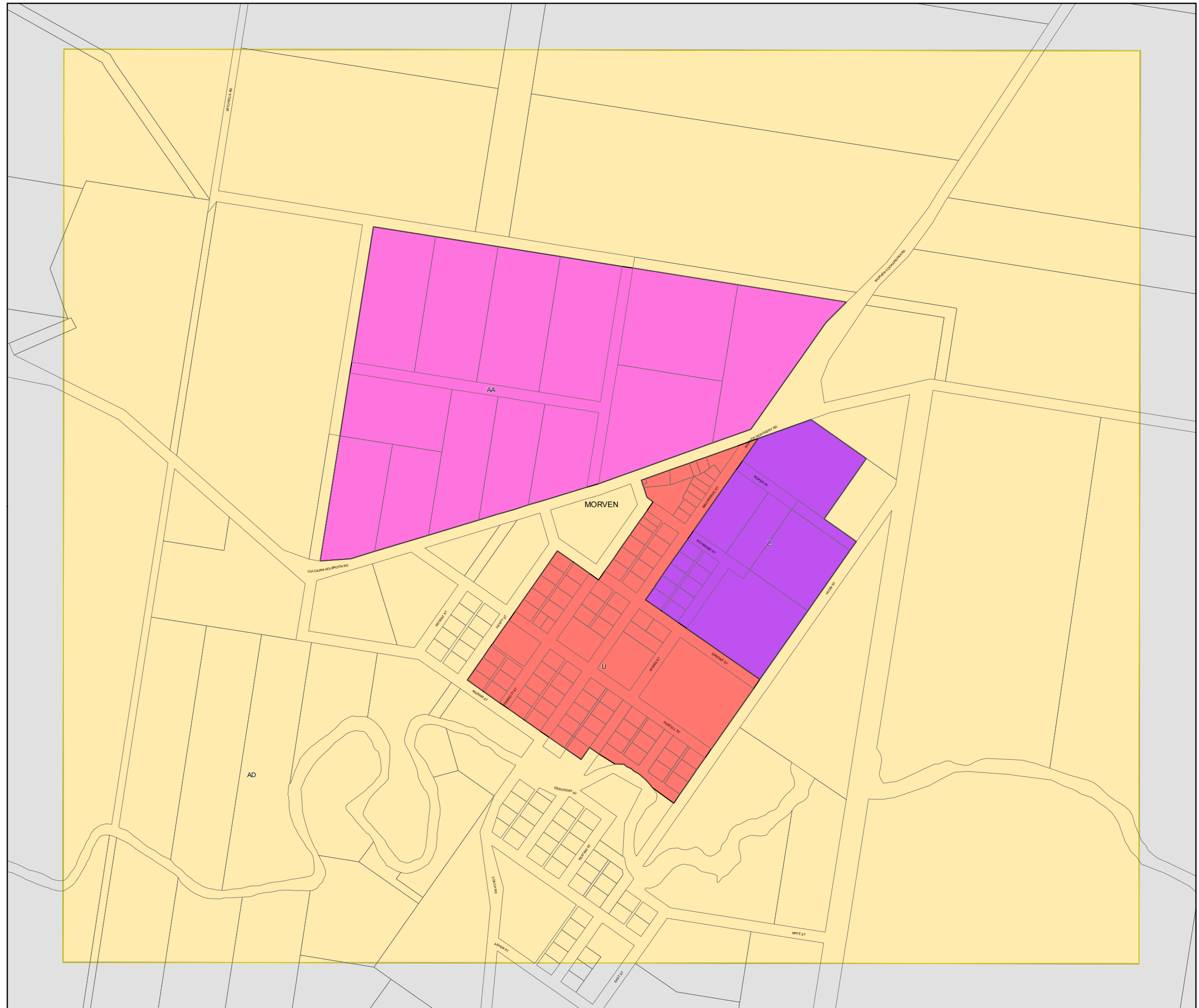
Lot Size Map - Sheet LSZ\_003C

**Minimum Lot Size (sq m)**

- M 600
- U 1,200
- W 4,000
- Y 10,000
- Z 20,000
- AA 80,000
- AD 100 ha

**Cadastre**

Cadastre 10/03/2011 © Land and Property Information (LPI)



Scale: 1:10,000 @ A3

Projection: GDA 1994  
MGA Zone 55