



Greater Hume Local Environmental Plan 2012


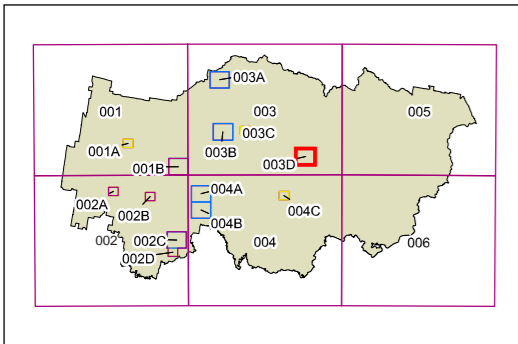
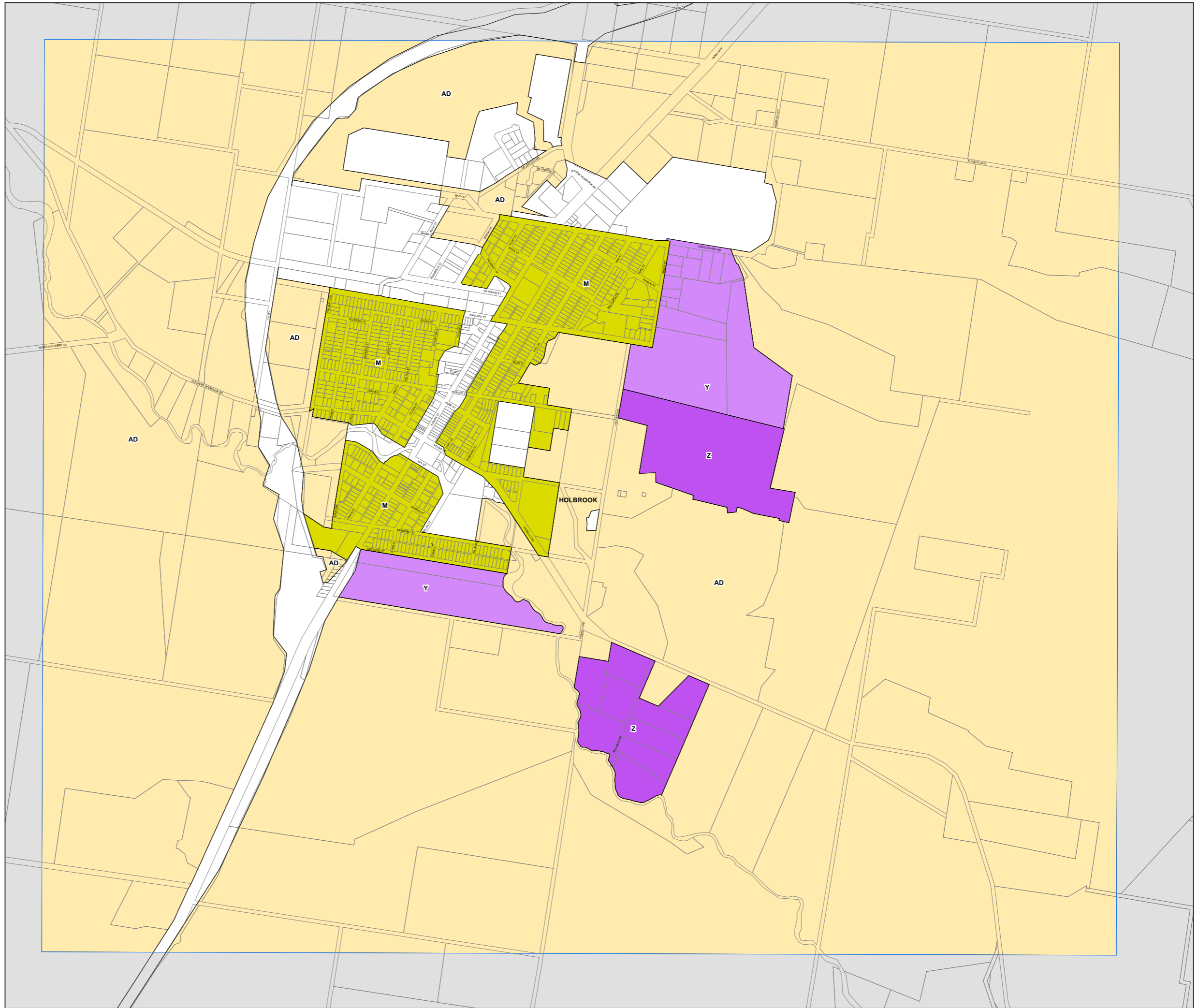
Lot Size Map - Sheet LSZ_003D

Minimum Lot Size (sq m)

M	600
U	1,200
W	4,000
Y	10,000
Z	20,000
AA	80,000
AD	100 ha

Cadastre

□ Cadastre 25/11/2013 © Land and Property Information (LPI)



Kilometres
Scale: 1:20,000 @ A3

Projection: GDA 1994
MGA Zone 56

Map identification number:

3370_COM_LSZ_003D_020_20140303