



Greater Hume Local Environmental Plan 2012

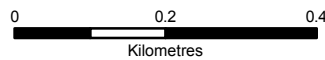
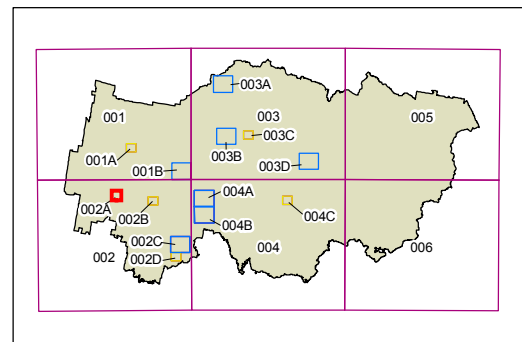
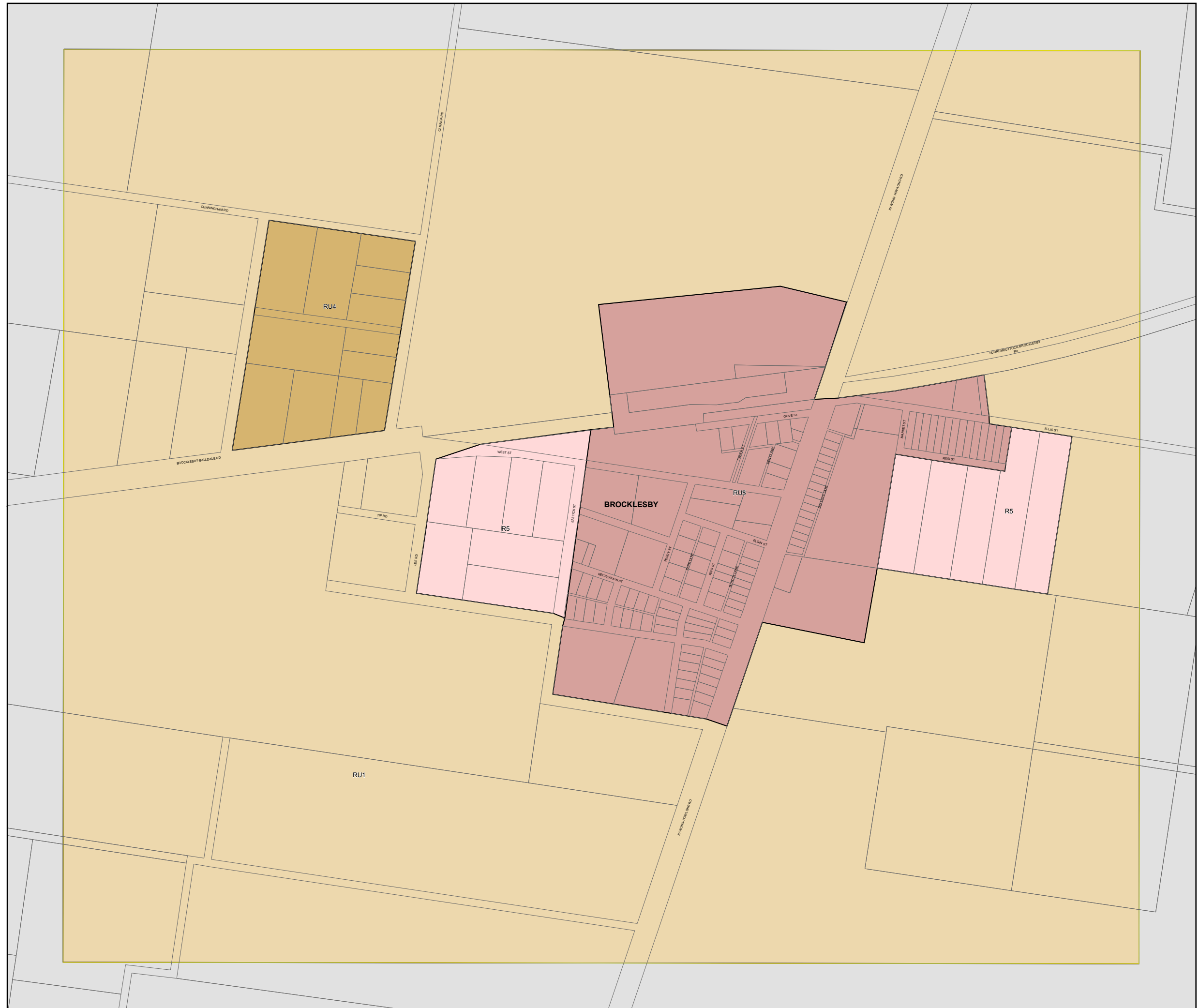
Land Zoning Map - Sheet LZN_002A

Zone

- E1 National Parks and Nature Reserves
- E2 Environmental Conservation
- R2 Low Density Residential
- R5 Large Lot Residential
- RE2 Private Recreation
- RU1 Primary Production
- RU3 Forestry
- RU4 Primary Production Small Lots
- RU5 Village
- SP2 Infrastructure
- SP3 Tourist
- W1 Natural Waterways
- W2 Recreational Waterways

Cadastre

Cadastre 10/03/2011 © Land and Property Information (LPI)



Scale: 1:10,000 @ A3

Projection: GDA 1994
MGA Zone 55

Map identification number:

3370_COM_LZN_002A_010_20120605