



# Greater Hume Local Environmental Plan 2012

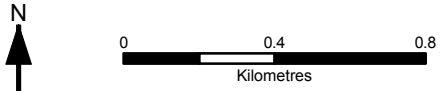
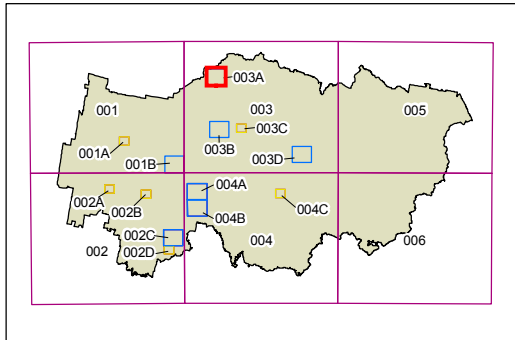
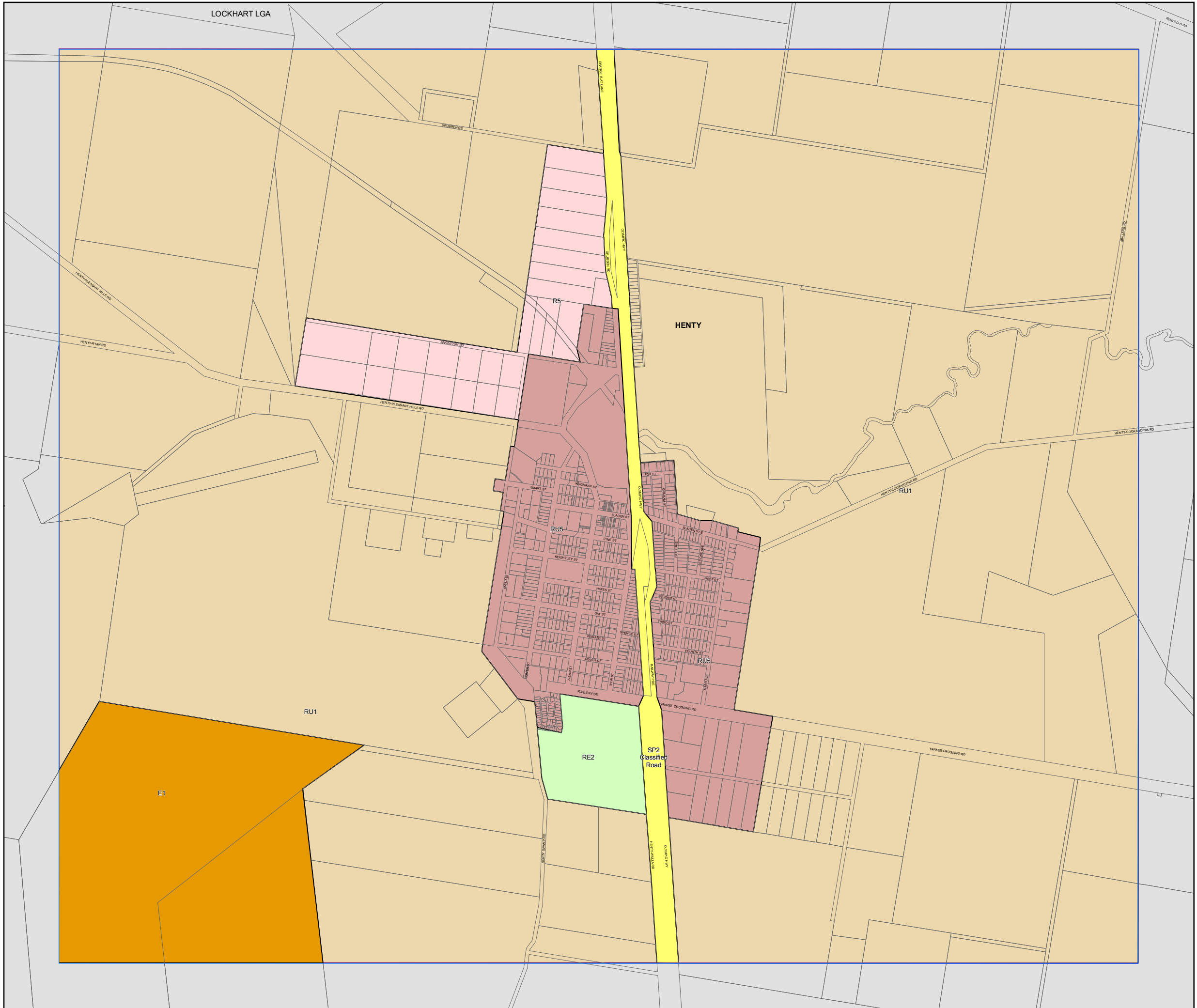
## Land Zoning Map - Sheet LZN\_003A

### Zone

- E1** National Parks and Nature Reserves
- E2** Environmental Conservation
- R2** Low Density Residential
- R5** Large Lot Residential
- RE2** Private Recreation
- RU1** Primary Production
- RU3** Forestry
- RU4** Primary Production Small Lots
- RU5** Village
- SP2** Infrastructure
- SP3** Tourist
- W1** Natural Waterways
- W2** Recreational Waterways

### Cadastre

▭ Cadastre 10/03/2011 © Land and Property Information (LPI)



Projection: GDA 1994  
MGA Zone 55

Scale: 1:20,000 @ A3

Map identification number:

3370\_COM\_LZN\_003A\_020\_20120605