



**Greater Hume  
Local  
Environmental  
Plan 2012**

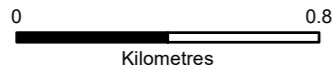
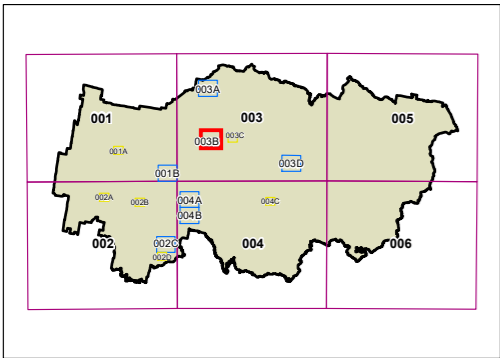
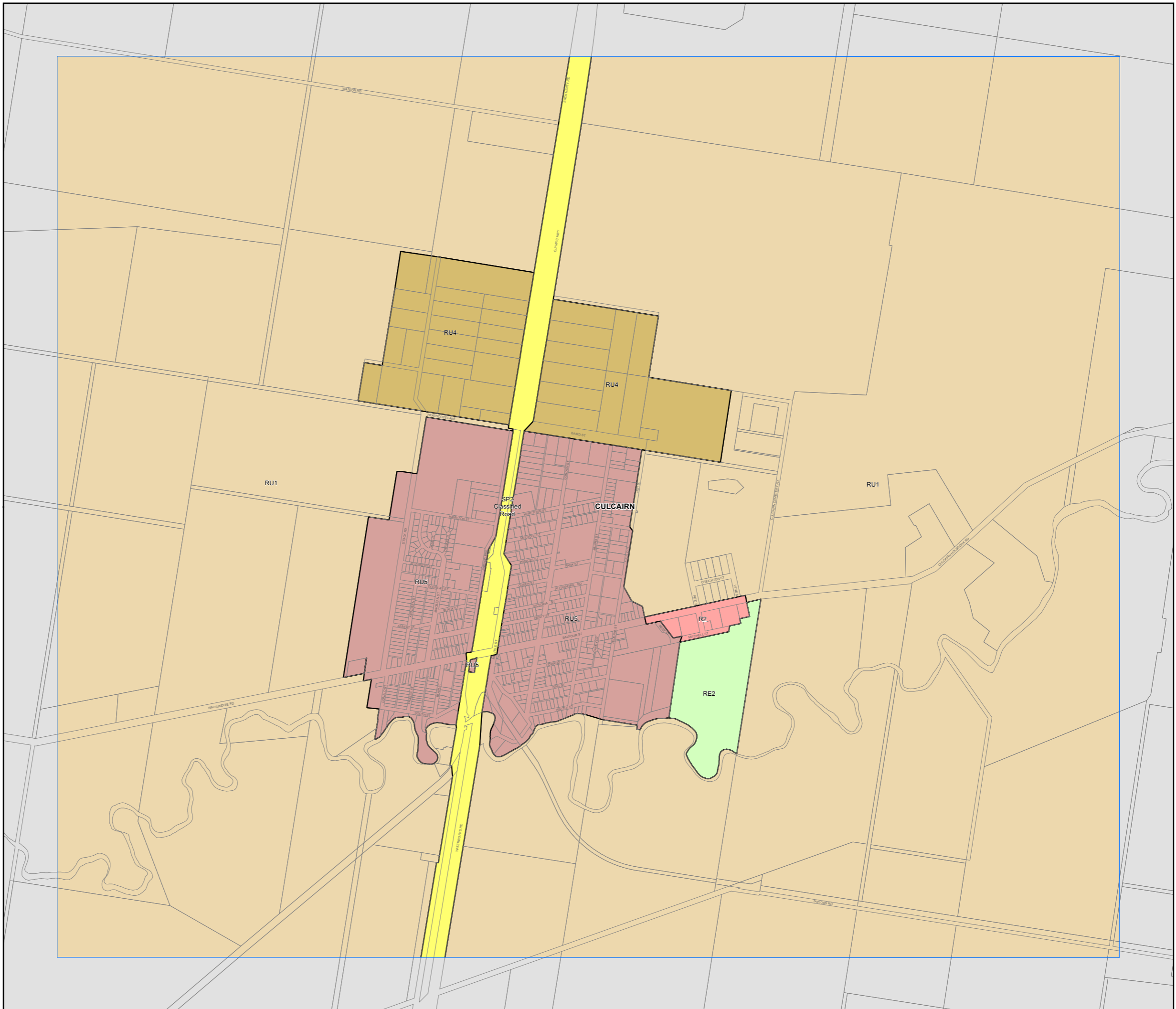
**Land Zoning Map -  
Sheet LZN\_003B**

**Zone**

- E1 National Parks and Nature Reserves
- E2 Environmental Conservation
- R2 Low Density Residential
- R5 Large Lot Residential
- RE2 Private Recreation
- RU1 Primary Production
- RU3 Forestry
- RU4 Primary Production Small Lots
- RU5 Village
- SP2 Infrastructure
- SP3 Tourist
- W1 Natural Waterways
- W2 Recreational Waterways

**Cadastre**

Cadastre 12/03/2021 © Spatial Services



Projection: GDA 1994  
MGA Zone 55

Scale: 1:20,000 @ A3

Map Identification Number: 3370\_COM\_LZN\_003B\_020\_20210312