

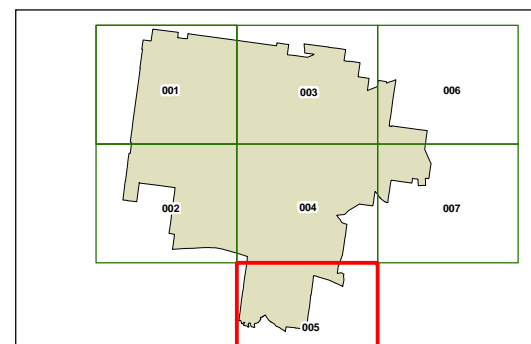




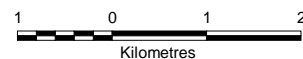
Griffith Local Environmental Plan 2014

Terrestrial Biodiversity Map - Sheet BIO_005

-  Biodiversity
- Cadastre**
-  Cadastre 07/02/2014 @ Land & Property Information (LPI)



Projection: GDA 1994
Zone 55



Scale: 1:80,000 @ A3

Map identification number:
3450_COM_BIO_005_080_20140310

