



# Griffith Local Environmental Plan 2014

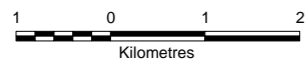
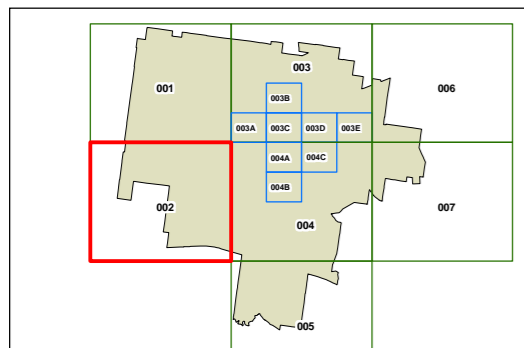
## Land Zoning Map - Sheet LZN\_002

### Land Zones

- B1 Neighbourhood Centre
- B2 Local Centre
- B4 Mixed Use
- B6 Enterprise Corridor
- B7 Business Park
- E1 National Parks & Nature Reserves
- E2 Environmental Conservation
- E3 Environmental Management
- E4 Environmental Living
- IN1 General Industrial
- IN3 Heavy Industrial
- R1 General Residential
- R5 Large Lot Residential
- RE1 Public Recreation
- RE2 Private Recreation
- RU1 Primary Production
- RU2 Rural Landscape
- RU3 Forestry
- RU4 Primary Production Small Lots
- RU5 Village
- RU6 Transition
- SP2 Infrastructure
- SP3 Tourist
- W2 Recreation Waterways

### Cadastre

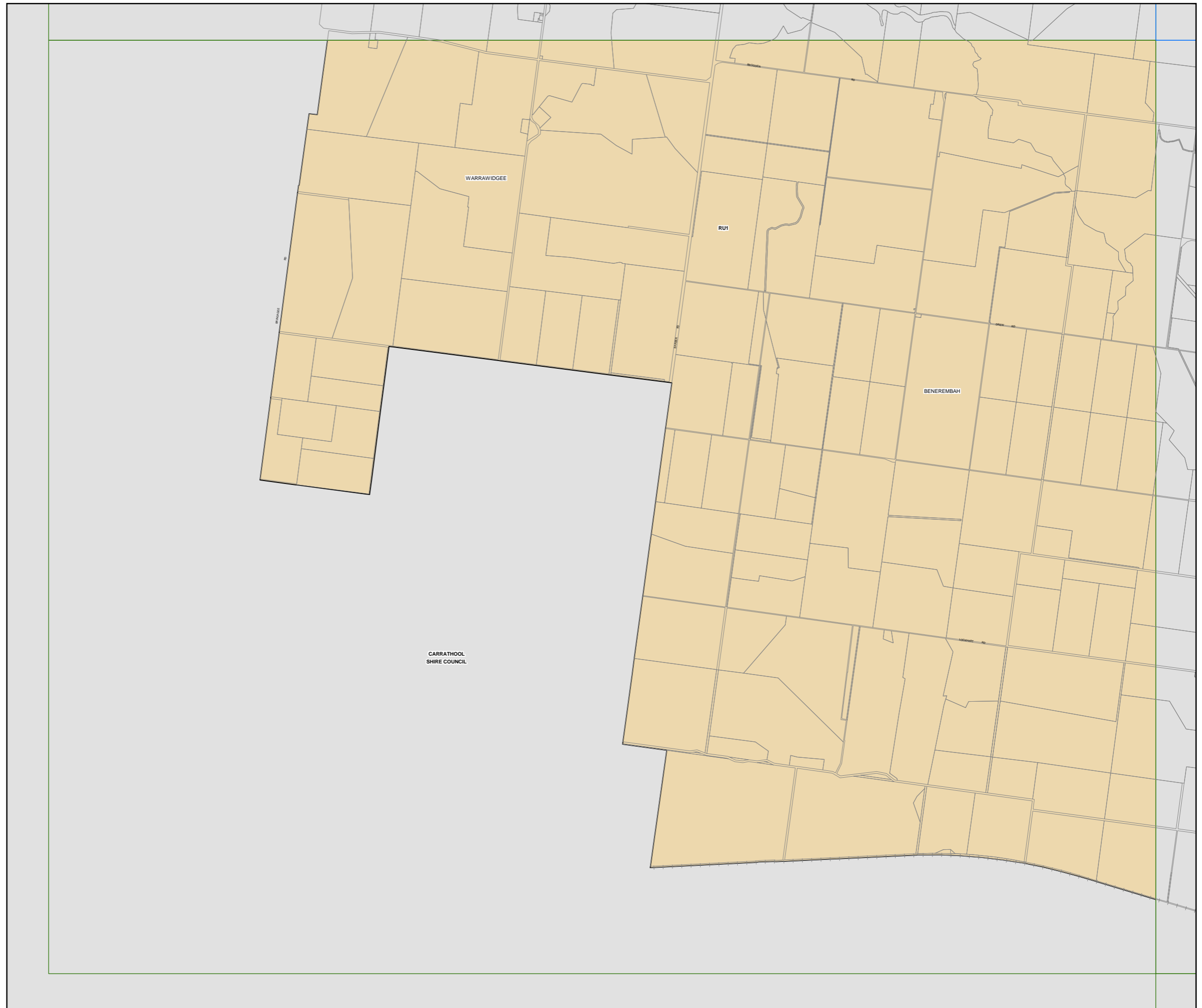
Cadastre 07/02/2014 @ Land & Property Information (LPI)



Projection: GDA 1994  
Zone 55

Scale: 1:80,000 @ A3

Map identification number:  
3450\_COM\_LZN\_002\_080\_20140310



CARRATHOOL  
SHIRE COUNCIL