

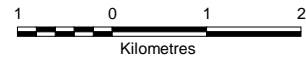
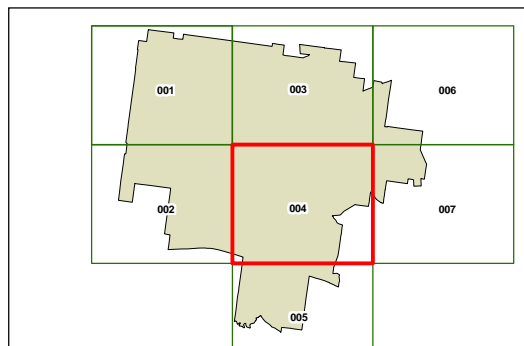
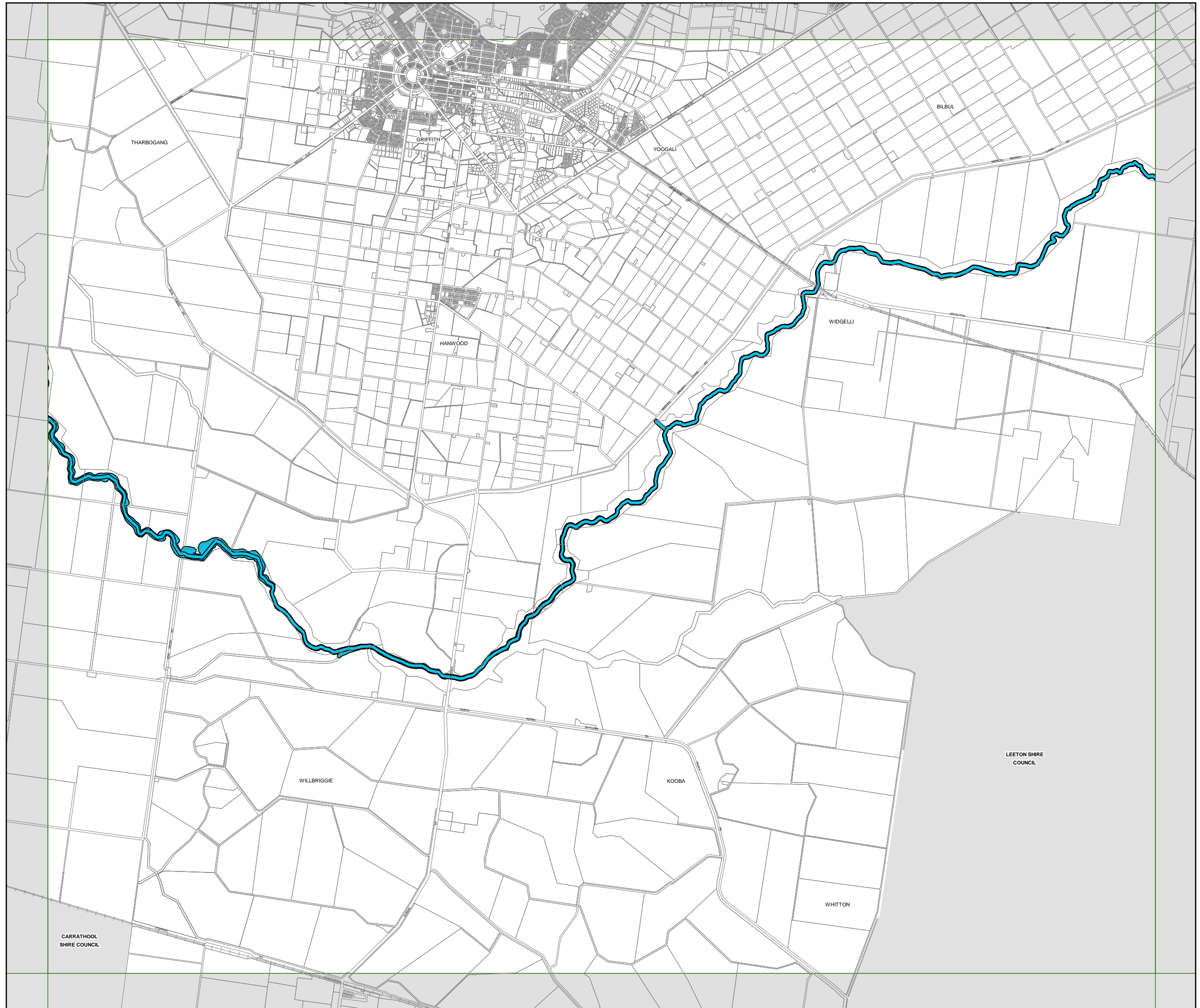


Griffith Local Environmental Plan 2014

Riparian Lands and Watercourses Map - Sheet RLW_004

 Watercourses

Cadastre
 Cadastre 07/02/2014 @ Land & Property Information (LPI)



Projection: GDA 1994
Zone 55

Scale: 1:80,000 @ A3

Map identification number:
3450_COM_RLW_004_080_20140310