


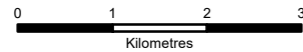
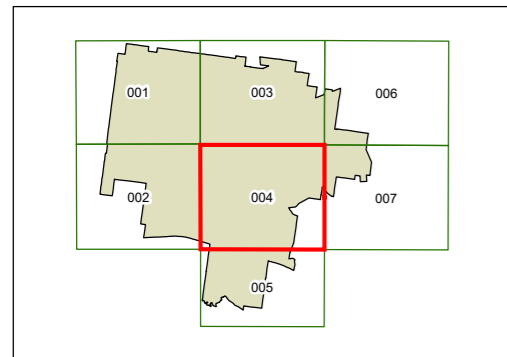


Griffith Local Environmental Plan 2014

Urban Release Area Map - Sheet URA_004

Urban Release Area
 Urban Release Area

Cadastral
 Cadastral 14/09/2023 © Spatial Services



Projection: GDA 1994
MGA Zone 55
Scale: 1:80,000 @ A3

Map Identification Number: 3450_COM_URA_004_080_20230914

