





Gundagai Local Environmental Plan 2011

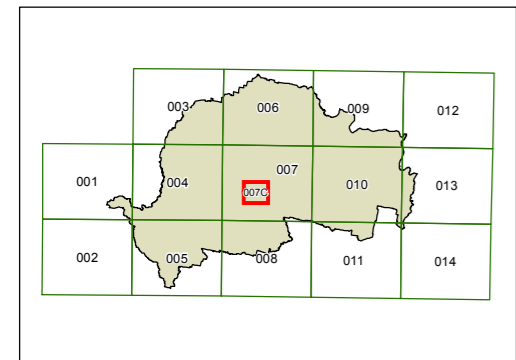
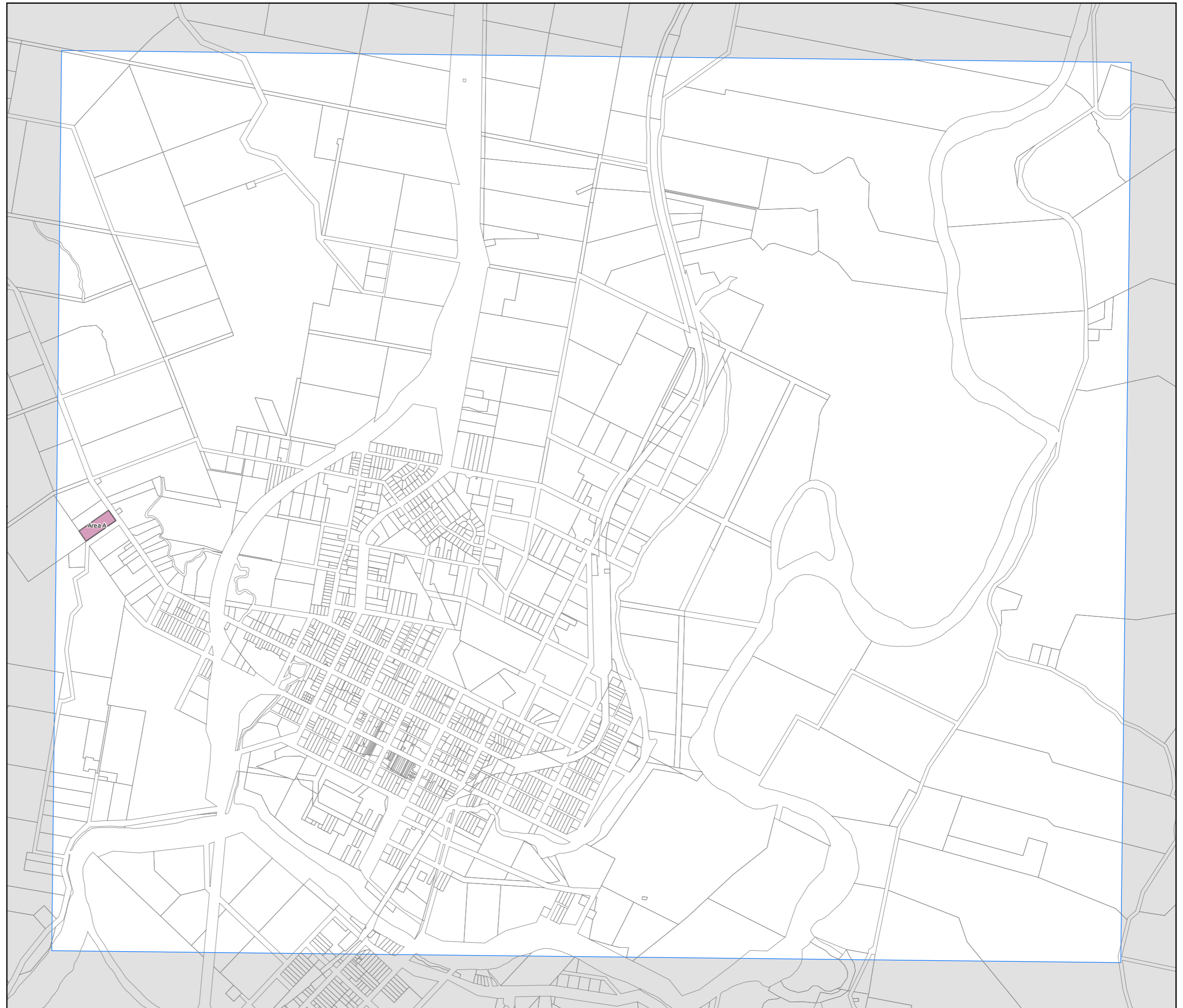
Additional Permitted Uses Map - Sheet APU_007C

Additional Permitted Uses

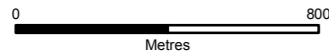
 Refer to Schedule 1

Cadastre

 Cadastre 09/12/2019 © Spatial Services



N



Scale: 1:20,000 @ A3

Projection: GDA 1994
MGA Zone 55

Map Identification Number: 3500_COM_APU_007C_020_20191209