




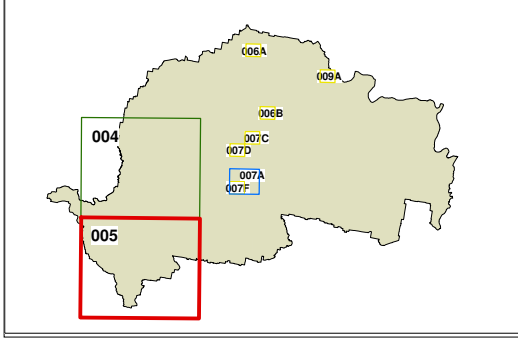


**Gundagai  
Local  
Environmental  
Plan 2010**

Heritage Map - sheet HER\_005

**Heritage**

-  Item - General
-  Conservation Area - General
-  Cadastre 22/01/10 © Dept of Lands



Scale: 1:80,000 @ A3

Projection: GDA 1994  
Zone 55