






# Gundagai Local Environmental Plan 2010

Heritage Map - sheet HER\_006A

## Heritage

-  Item - General
-  Conservation Area - General
-  Cadastre 22/01/10 © Dept of Lands

