




Gundagai
Local
Environmental
Plan 2011


Heritage Map - Sheet HER_006B

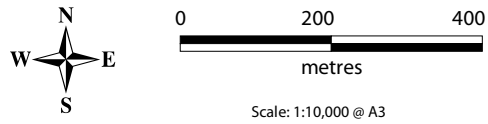
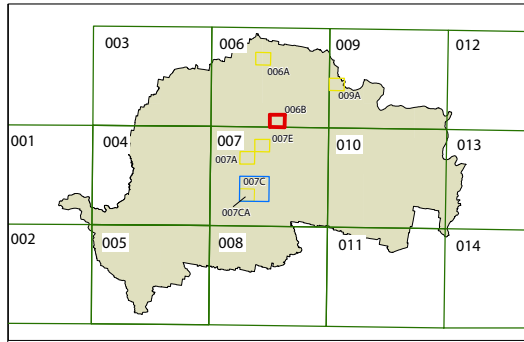
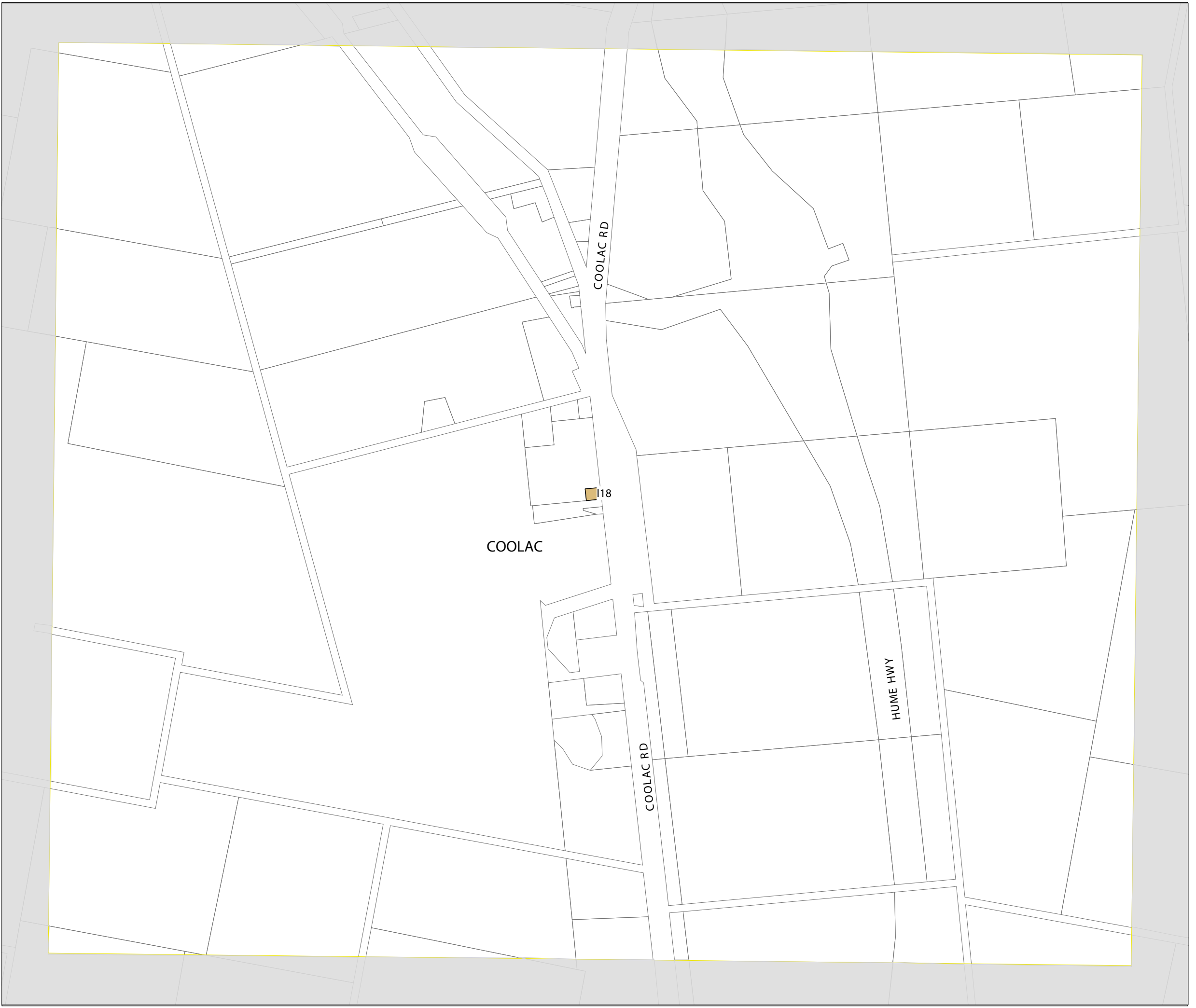
Heritage

 Item - General

 Conservation Area - General

Cadastral

 Cadastral 22/01/10 © NSW LPMA



Scale: 1:10,000 @ A3

Projection: GDA 1994
Zone 55