




Gundagai  
Local  
Environmental  
Plan 2011

Heritage Map - Sheet HER\_007CA

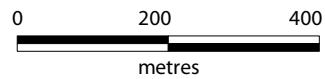
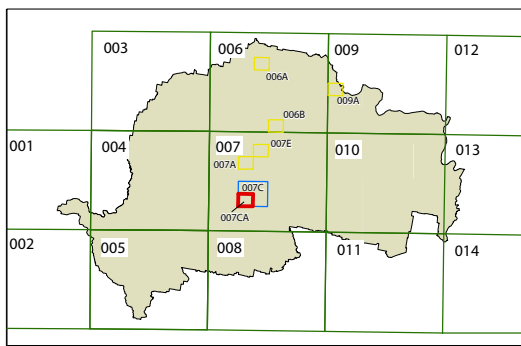
Heritage

 Item - General

 Conservation Area - General

Cadastral

 Cadastral 22/01/10 © NSW LPMA



Scale: 1:10,000 @ A3

Projection: GDA 1994  
Zone 55

Map Identification Number  
3500\_COM\_HER\_007CA\_010\_20120112

