





Gundagai
Local
Environmental
Plan 2011


Heritage Map - Sheet HER_007C

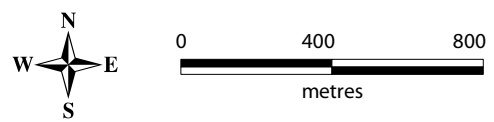
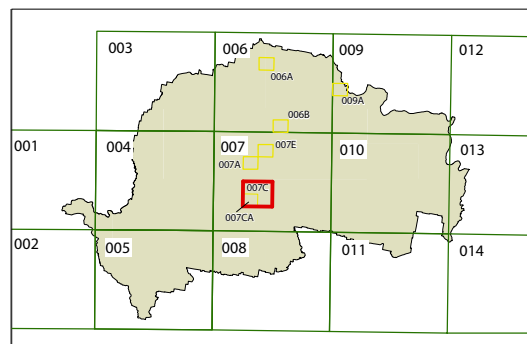
Heritage

 Item - General

 Conservation Area - General

Cadastre

 Cadastre 22/01/10 © NSW LPMA



Projection: GDA 1994
Zone 55

Scale: 1:20,000 @ A3

Map Identification Number

3500_COM_HER_007C_020_20110712

