




Gundagai
Local
Environmental
Plan 2011


Heritage Map - Sheet HER_009A

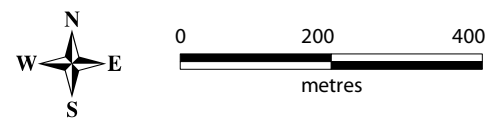
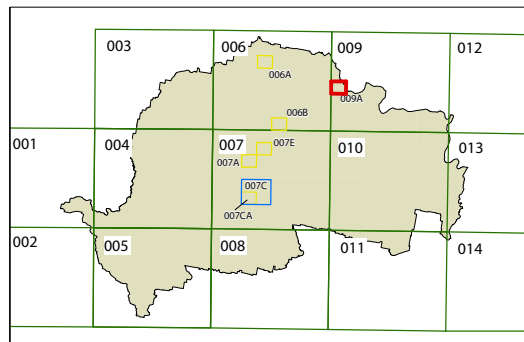
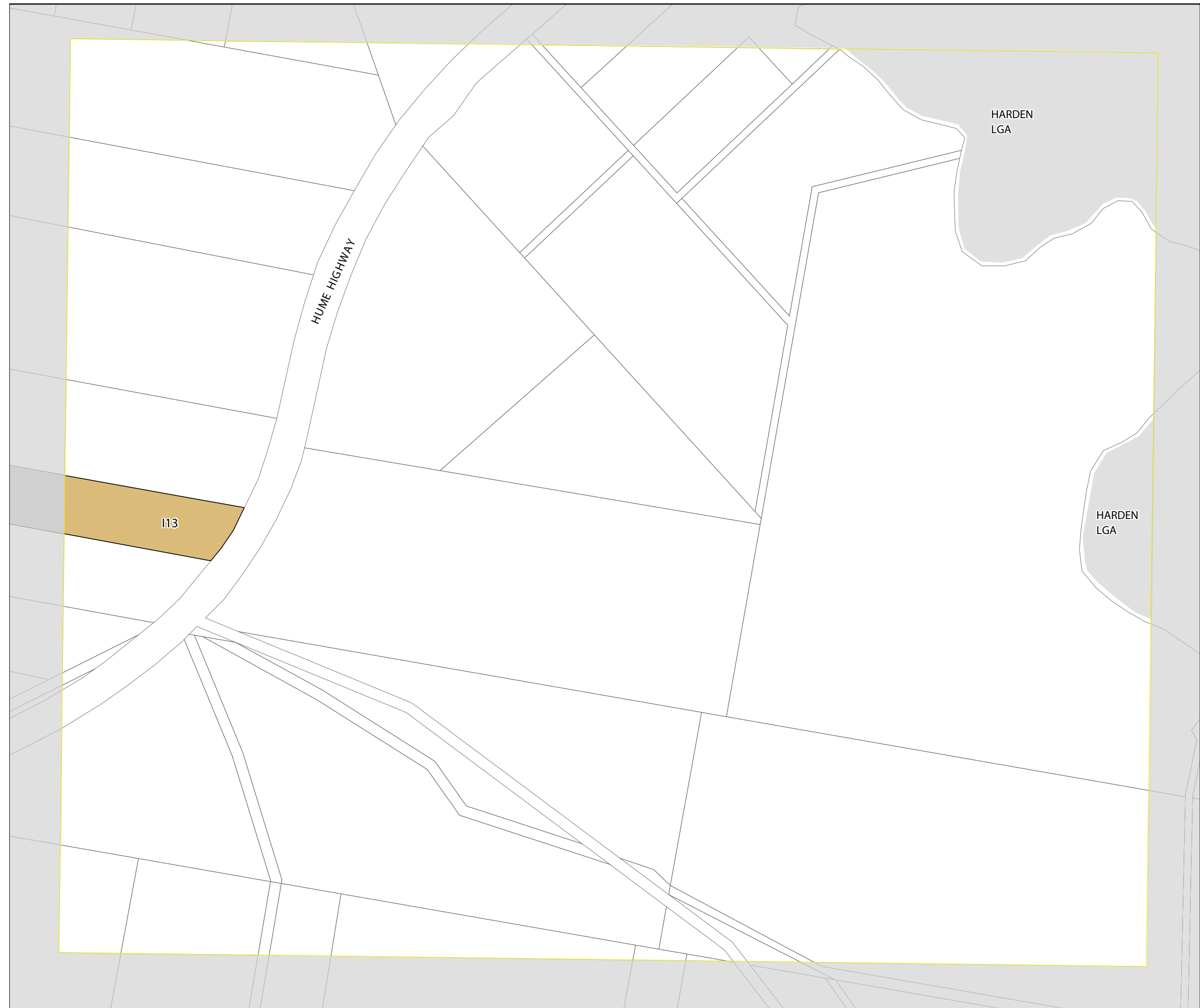
Heritage

 Item - General

 Conservation Area - General

Cadastral

 Cadastral 22/01/10 © NSW LPMA



Projection: GDA 1994
Zone 55

Scale: 1:10,000 @ A3

Map Identification Number
3500_COM_HER_009A_010_20110712