

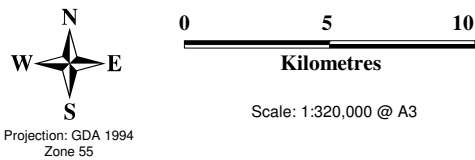




Gundagai Local Environmental Plan 2010

Land Application Map
sheet LAP_001

-  LGA Boundary
-  Cadastre 22/01/10 © Dept of Lands



Map Identification Number
3500_COM_LAP_001_320_20100122

