

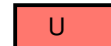





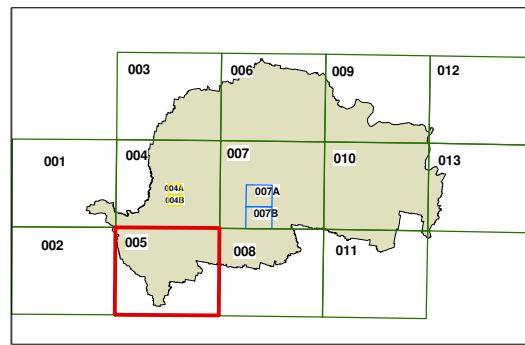


**Gundagai  
Local  
Environmental  
Plan 2010**

**Lot Size Map - sheet LSZ\_005**

**Minimum Lot Size**

	Y	10ha
	I	500m <sup>2</sup>
	U	1500m <sup>2</sup>
	AB1	10ha
	AB2	40ha
	Cadastre 22/01/10 © Dept of Lands	



Projection: GDA 1994  
Zone 55  
Scale: 1:80,000 @ A3

Map Identification Number  
3500\_COM\_LSZ\_005\_080\_20100122

