



Gundagai  
Local  
Environmental  
Plan 2011

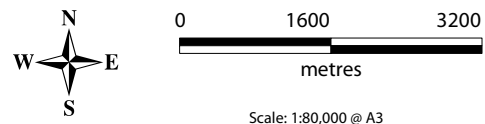
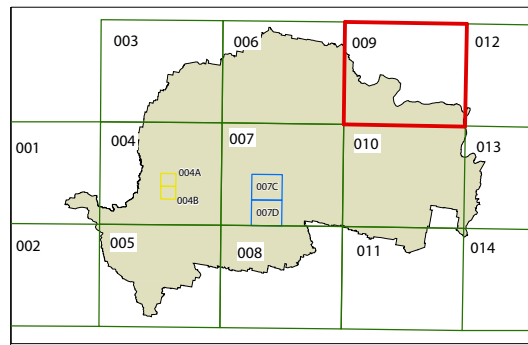
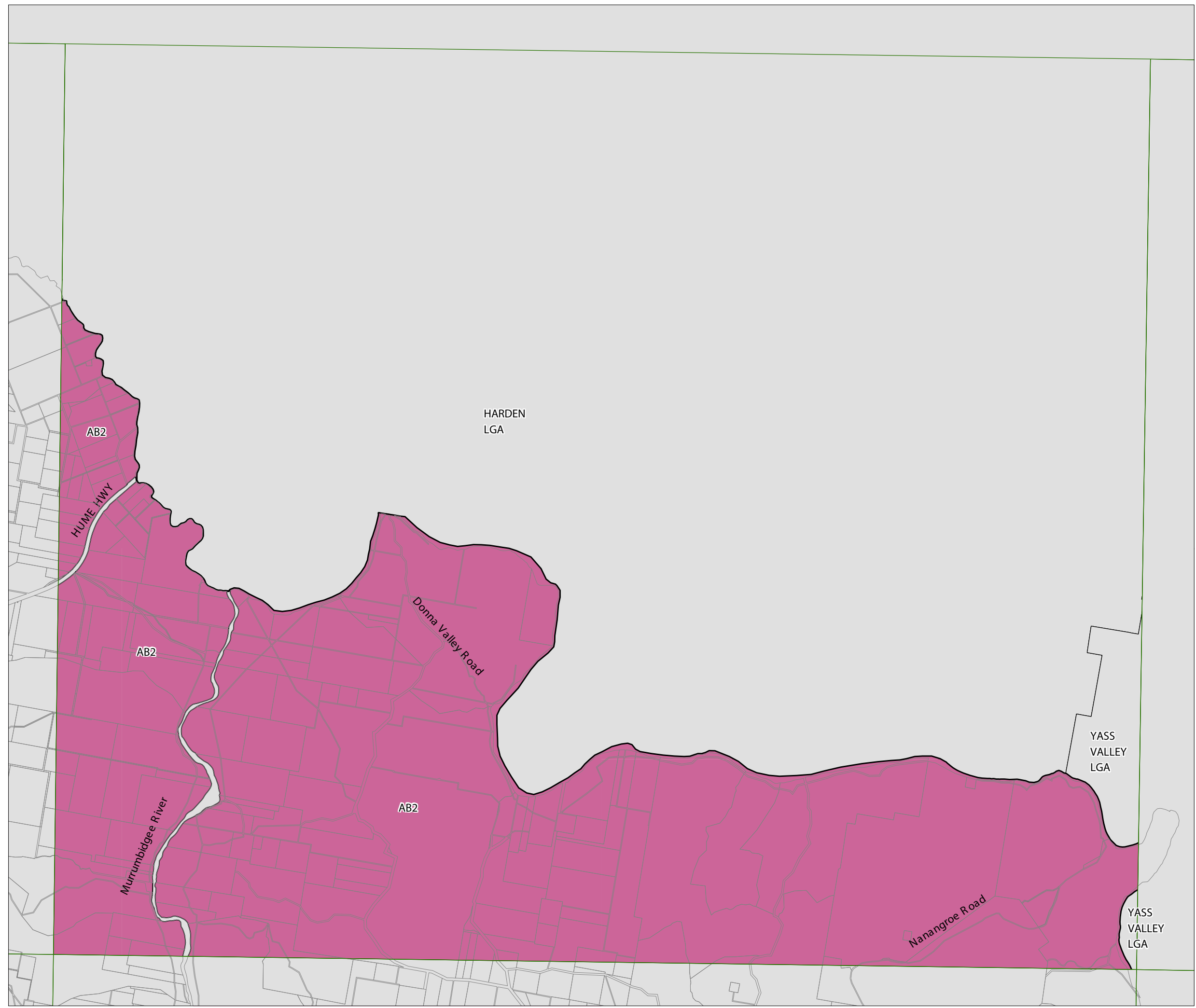
Lot Size Map - Sheet LSZ\_009

Minimum Lot Size (sq m)

- I 500
- U 1500
- Y 1ha
- AB1 10ha
- AB2 40ha

Cadastral

- Cadastral 22/01/10 © NSW LPMA



Projection: GDA 1994  
Zone 55