







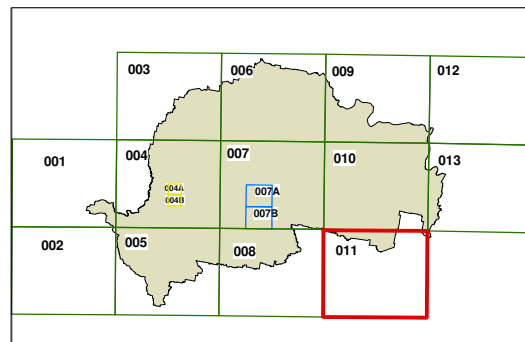


**Gundagai
Local
Environmental
Plan 2010**

Lot Size Map - sheet LSZ_011

Minimum Lot Size

	Y	1ha
	I	500m ²
	U	1500m ²
	AB1	10ha
	AB2	40ha
		Cadastre 22/01/10 © Dept of Lands



Projection: GDA 1994
Zone 55
Scale: 1:80,000 @ A3

