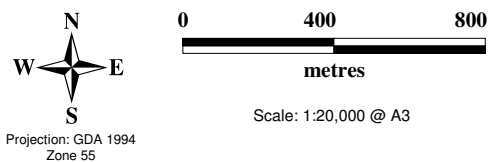
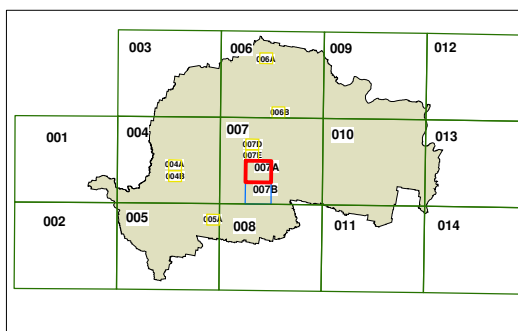
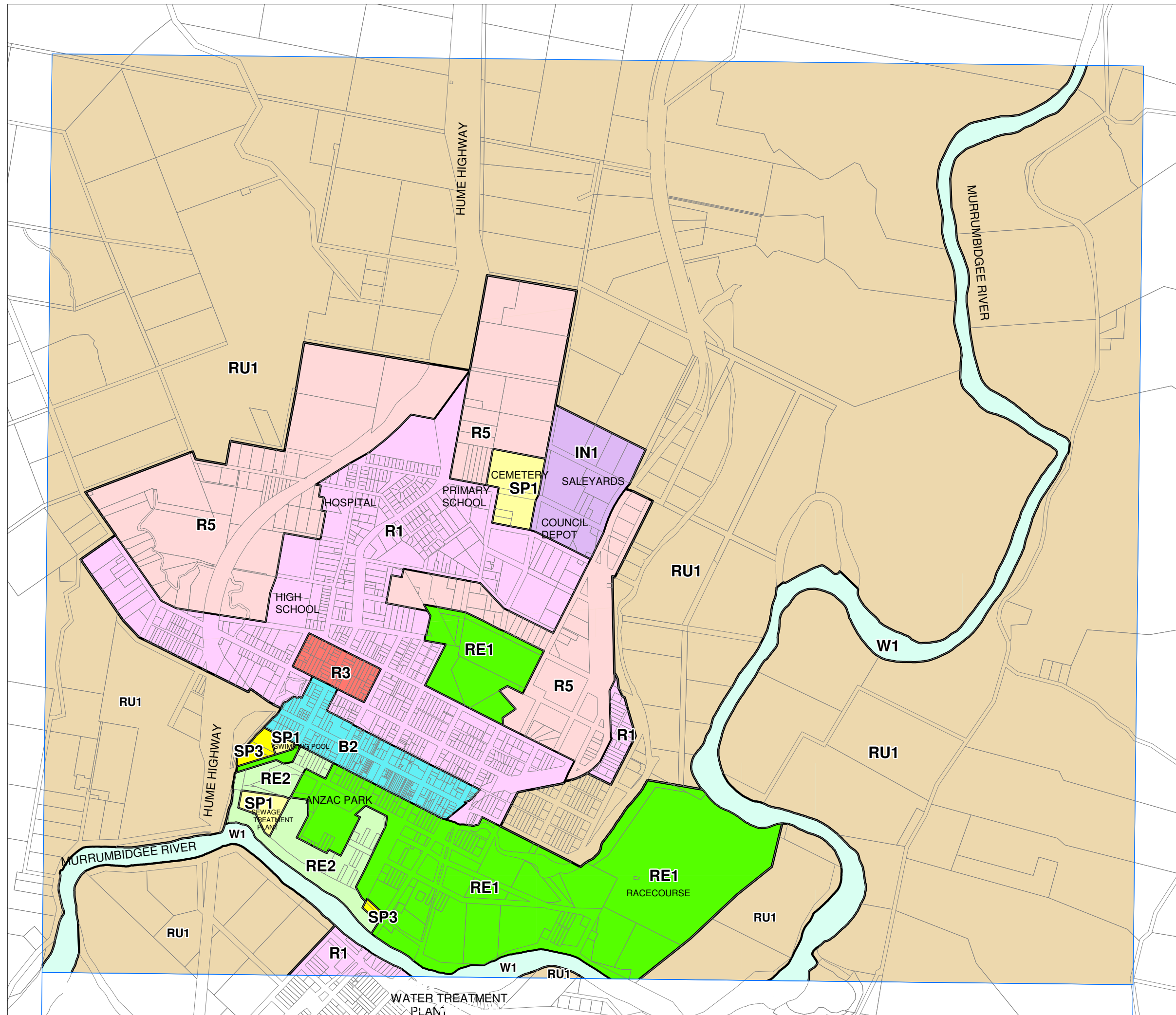




Gundagai Local Environmental Plan 2010

Land Zoning Map - sheet LZN_007A

Zone	
B2	Local Centre
B4	Mixed Use
E1	National Parks and Nature Reserves
IN1	General Industrial
R1	General Residential
R3	Medium Density Residential
R5	Large Lot Residential
RE1	Public Recreation
RE2	Private Recreation
RU1	Primary Production
RU3	Forestry
RU4	Rural Small Holdings
RU5	Village
SP1	Special Activities
SP3	Tourist
W1	Natural Waterways
Cadastre 22/01/10 © Dept of Lands	



Map Identification Number
3500_COM_LZN_007A_020_20100122

WATER TREATMENT
PLAN