

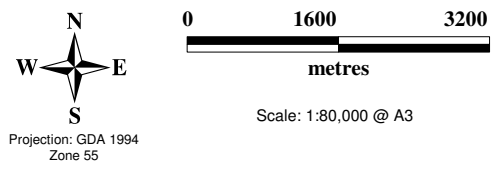
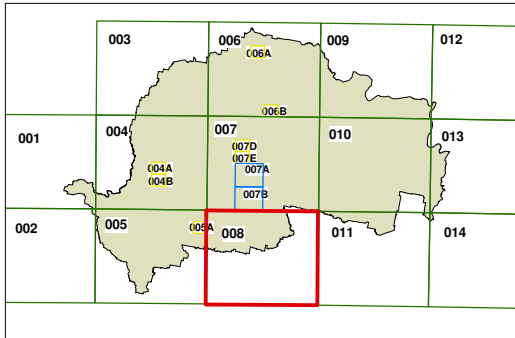
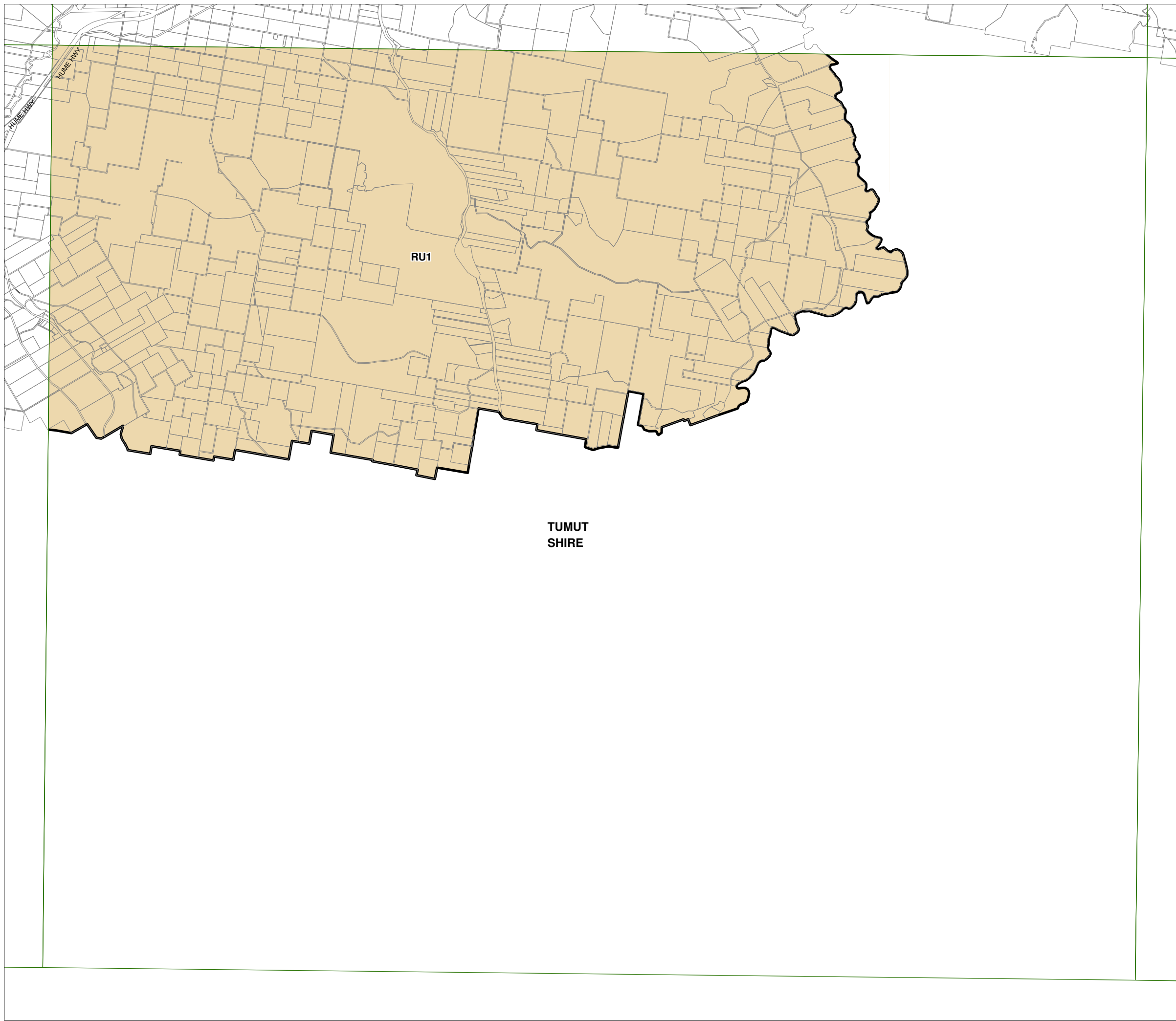


Gundagai Local Environmental Plan 2010

Land Zoning Map - sheet LZN_008

Zone

- B2 Local Centre
- B4 Mixed Use
- E1 National Parks and Nature Reserves
- IN1 General Industrial
- R1 General Residential
- R3 Medium Density Residential
- R5 Large Lot Residential
- RE1 Public Recreation
- RE2 Private Recreation
- RU1 Primary Production
- RU3 Forestry
- RU4 Rural Small Holdings
- RU5 Village
- SP1 Special Activities
- SP3 Tourist
- W1 Natural Waterways
- Cadastre 22/01/10 © Dept of Lands



Map Identification Number
3500_COM_LZN_008_080_20100122