



Gundagai  
Local  
Environmental  
Plan 2011


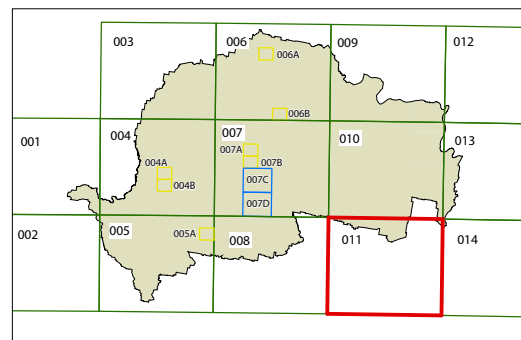
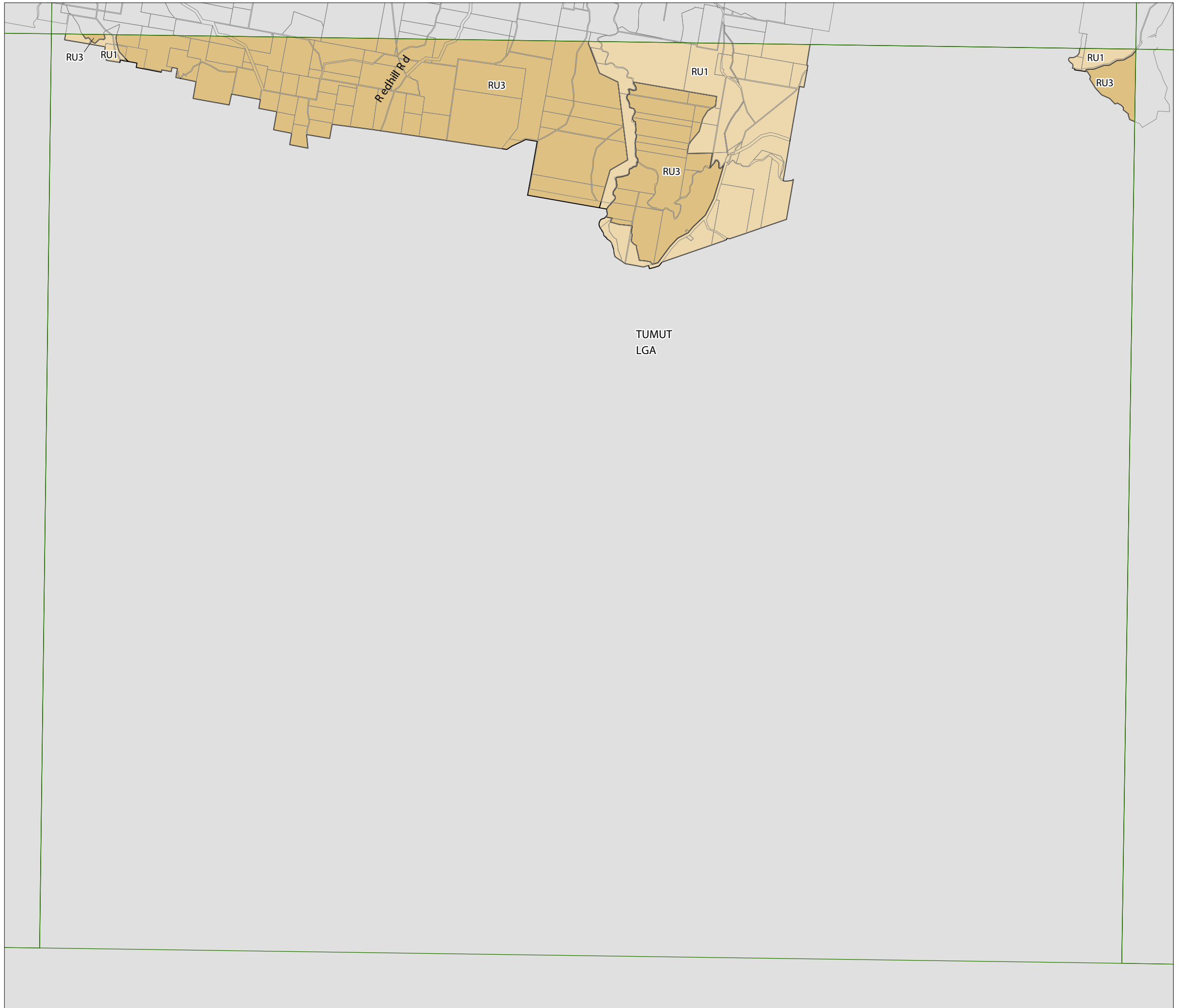
Land Zoning Map - Sheet LZN\_011

Zone

- B2 Local Centre
- B4 Mixed Use
- E1 National Parks and Nature Reserves
- IN1 General Industrial
- R1 General Residential
- R3 Medium Density Residential
- R5 Large Lot Residential
- RE1 Public Recreation
- RE2 Private Residential
- RU1 Primary Production
- RU3 Forestry
- RU4 Primary Production Small Lots
- RU5 Village
- SP1 Special Activities
- SP3 Tourist
- W1 Natural Waterways

Cadastre

Cadastre 22/01/10 © NSW LPMA



Scale: 1:80,000 @ A3

Projection: GDA 1994  
Zone 55

Map Identification Number

3500\_COM\_LZN\_011\_080\_20120112