





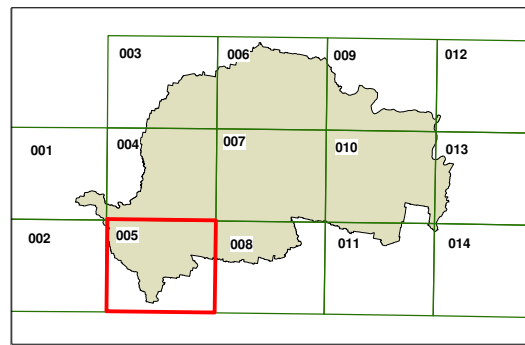
**Gundagai  
Local  
Environmental  
Plan 2010**

Natural Resources Sensitivity-  
BIODIVERSITY map:  
Sheet NRB\_005

**Natural Resource**

 Sensitive Land

 Cadastre 22/01/10 © Dept of Lands



Projection: GDA 1994  
Zone 55

Scale: 1:80,000 @ A3

Map Identification Number  
3500\_COM\_NRB\_005\_080\_20100122

