



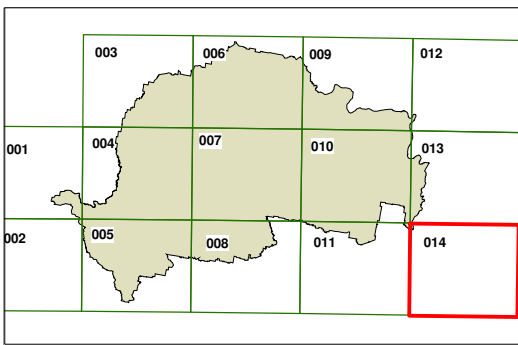
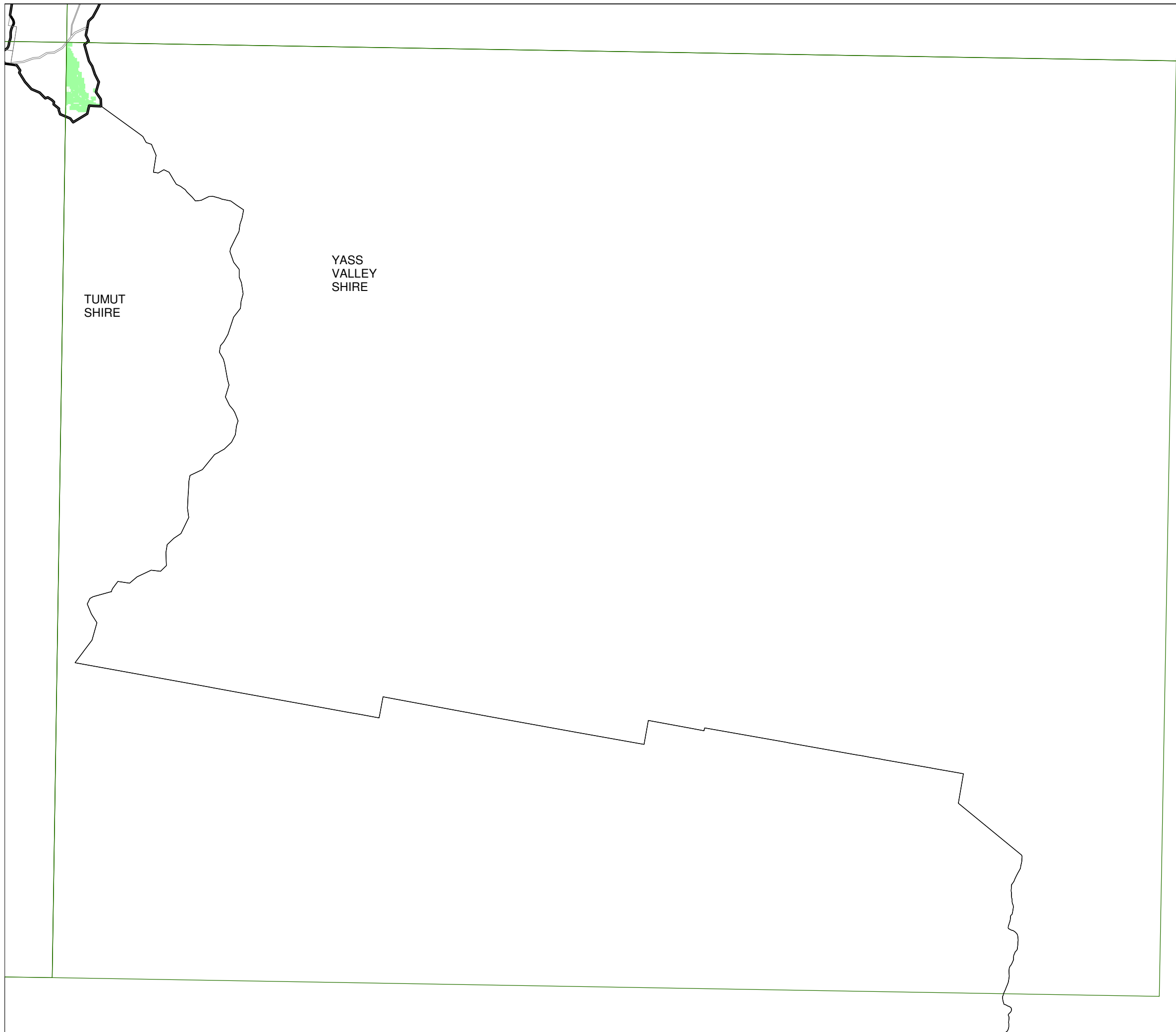


**Gundagai
Local
Environmental
Plan 2010**

Natural Resources Sensitivity-
BIODIVERSITY map:
Sheet NRB_014

Natural Resource

-  Sensitive Land
-  Cadastre 22/01/10 © Dept of Lands



Scale: 1:80,000 @ A3

Projection: GDA 1994
Zone 55