




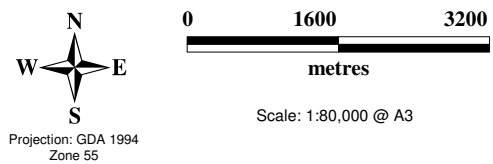
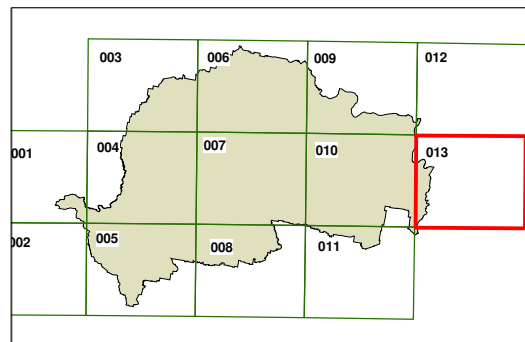
**Gundagai
Local
Environmental
Plan 2010**

Natural Resources Sensitivity-
LAND map:
Sheet NRL_013

Natural Resource

 Sensitive Land

 Cadastre 22/01/10 © Dept of Lands



Map Identification Number
3500_COM_NRL_013_080_20100122

