



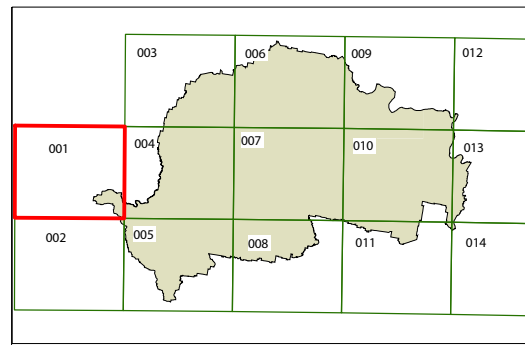


Gundagai  
Local  
Environmental  
Plan 2011

Natural Resources Sensitivity  
Water Map - Sheet NRW\_001

Natural Resource  
 Sensitive Land

Cadastre  
 Cadastre 22/01/10 © NSW LPMA



0 1600 3200  
metres

Scale: 1:80,000 @ A3

Projection: GDA 1994  
Zone 55

Map Identification Number  
3500\_COM\_NRW\_001\_080\_20110712

