



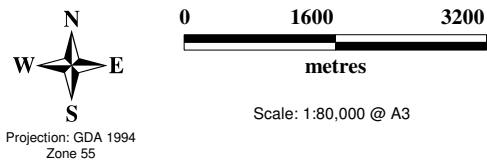
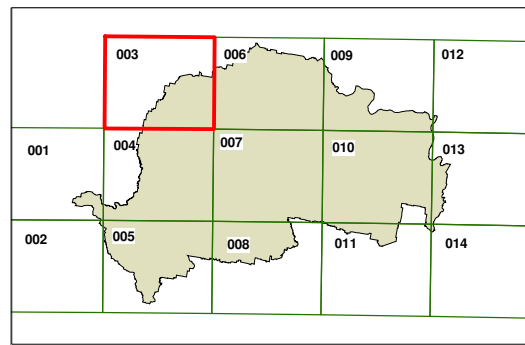


**Gundagai
Local
Environmental
Plan 2010**

Natural Resources Sensitivity-
WATER map:
Sheet NRW_003

Natural Resource

-  Sensitive Land
-  Cadastre 22/01/10 © Dept of Lands



Map Identification Number
3500_COM_NRW_003_080_20100122

