



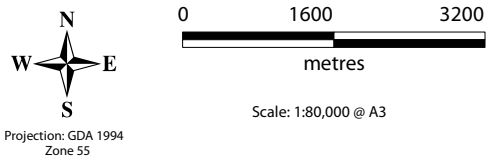
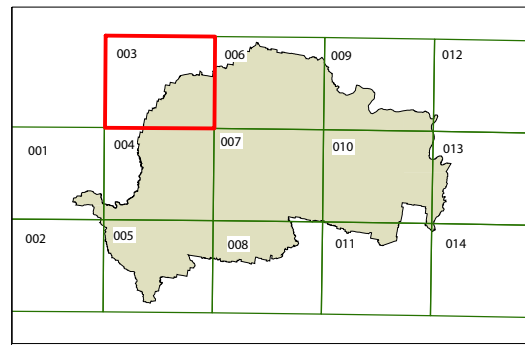


Gundagai
Local
Environmental
Plan 2011

Natural Resources Sensitivity
Water Map - Sheet NRW_003

Natural Resource
 Sensitive Land

Cadastre
 Cadastre 22/01/10 © NSW LPMA



Map Identification Number
3500_COM_NRW_003_080_20110712

