




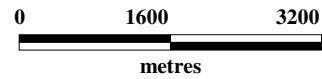
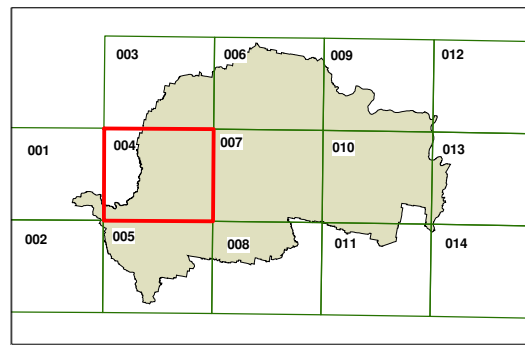
**Gundagai
Local
Environmental
Plan 2010**

Natural Resources Sensitivity-
WATER map:
Sheet NRW_004

Natural Resource

 Sensitive Land

 Cadastre 22/01/10 © Dept of Lands



Scale: 1:80,000 @ A3

Projection: GDA 1994
Zone 55

Map Identification Number
3500_COM_NRW_004_080_20100122

