

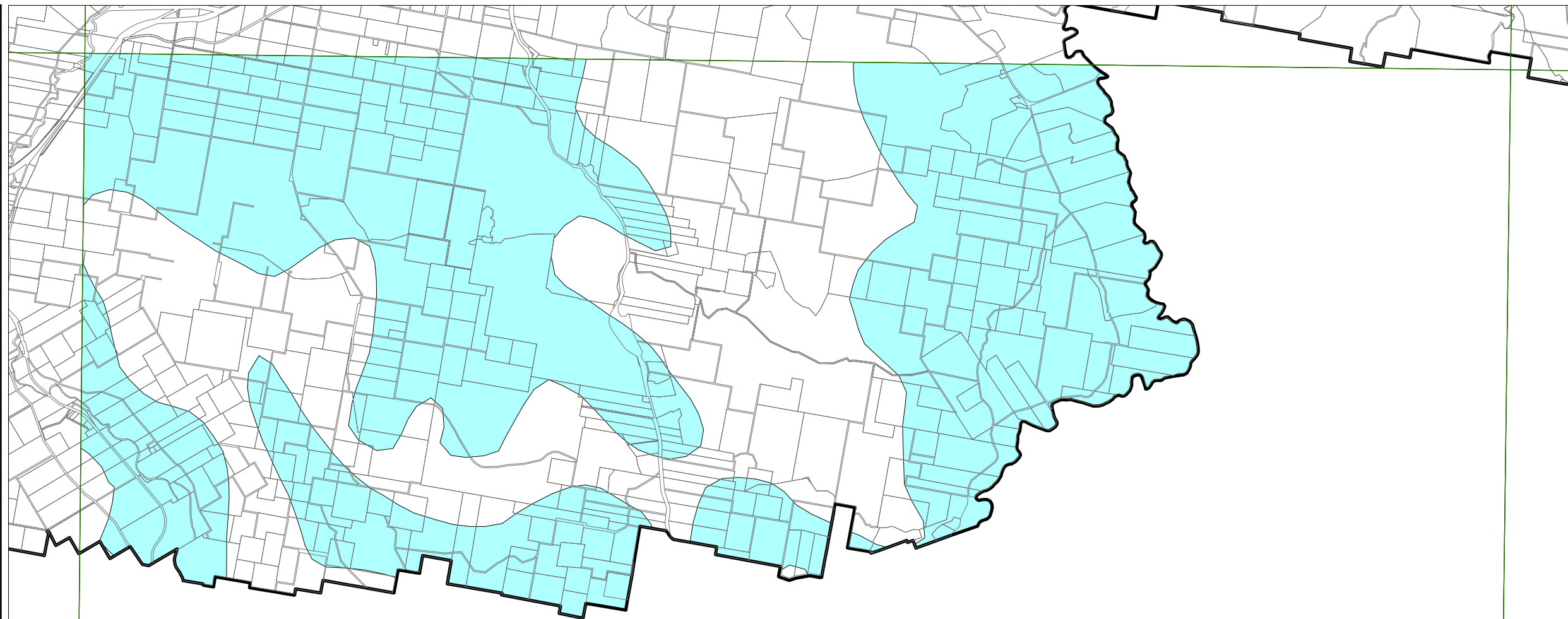


**Gundagai  
Local  
Environmental  
Plan 2010**

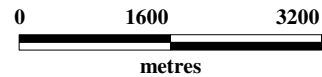
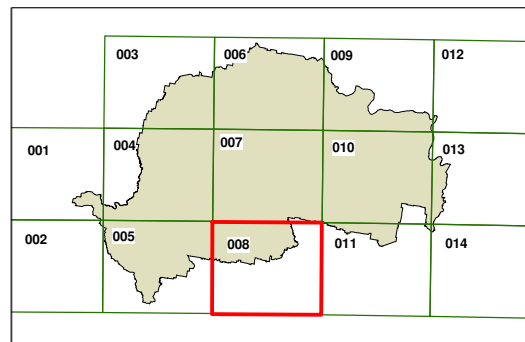
Natural Resources Sensitivity-  
WATER map:  
Sheet NRW\_008

**Natural Resource**

-  Sensitive Land
-  Cadastre 22/01/10 © Dept of Lands



TUMUT  
SHIRE



Scale: 1:80,000 @ A3

Projection: GDA 1994  
Zone 55