


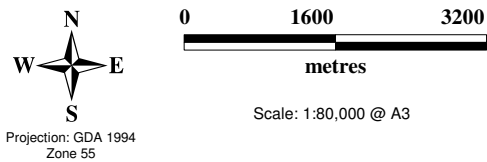
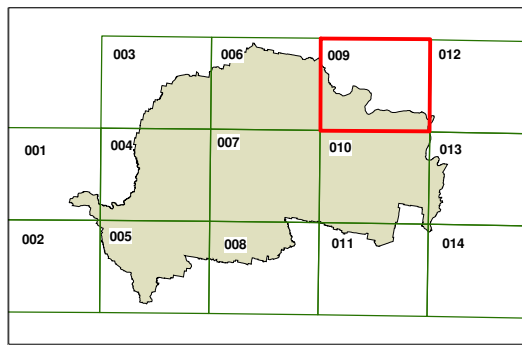


**Gundagai  
Local  
Environmental  
Plan 2010**

Natural Resources Sensitivity-  
WATER map:  
Sheet NRW\_009

**Natural Resource**

-  Sensitive Land
-  Cadastre 22/01/10 © Dept of Lands



Map Identification Number  
3500\_COM\_NRW\_009\_080\_20100122

