

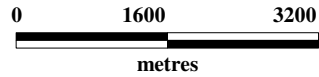
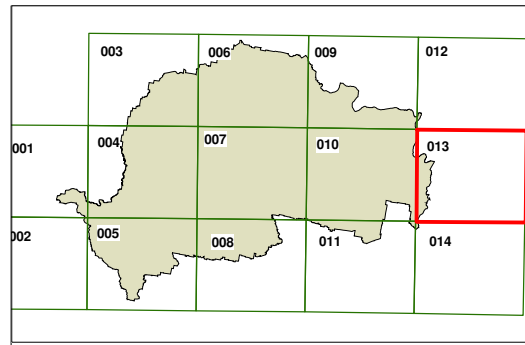


**Gundagai
Local
Environmental
Plan 2010**

Natural Resources Sensitivity-
WATER map:
Sheet NRW_013

Natural Resource

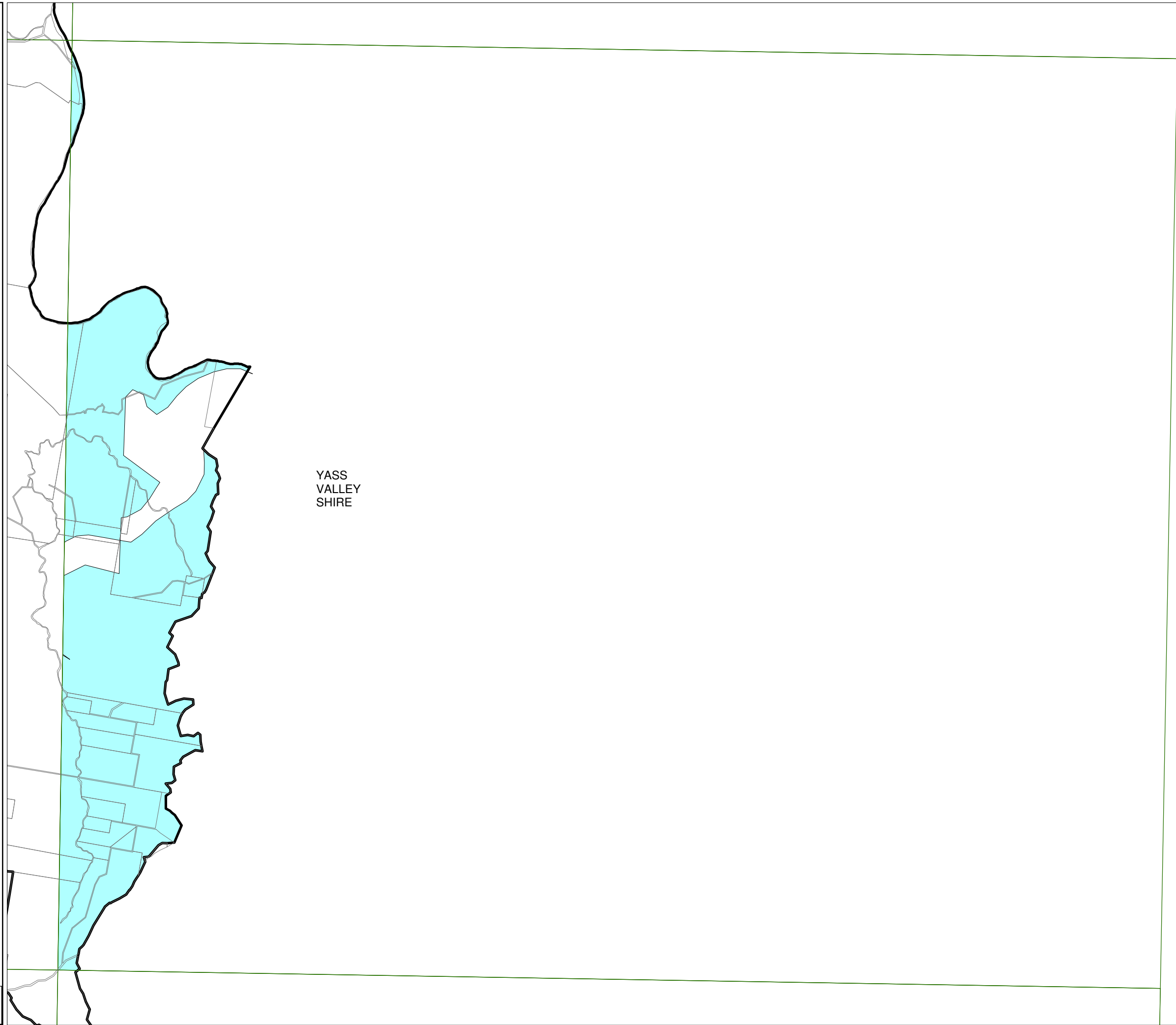
-  Sensitive Land
-  Cadastre 22/01/10 © Dept of Lands



Scale: 1:80,000 @ A3

Projection: GDA 1994
Zone 55

Map Identification Number
3500_COM_NRW_013_080_20100122



YASS
VALLEY
SHIRE