




Gundagai
Local
Environmental
Plan 2011

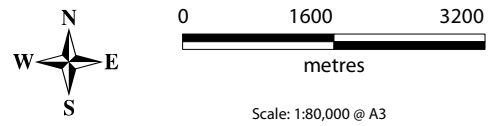
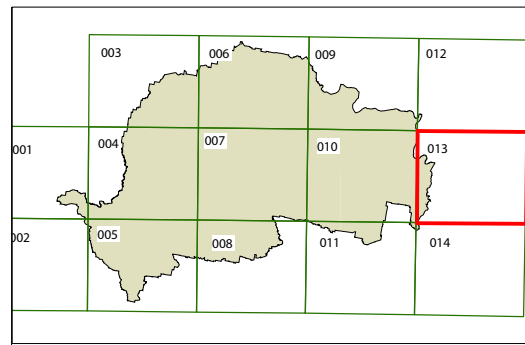
Natural Resources Sensitivity
Water Map - Sheet NRW_013

Natural Resource

 Sensitive Land

Cadastre

 Cadastre 22/01/10 © NSW LPMA

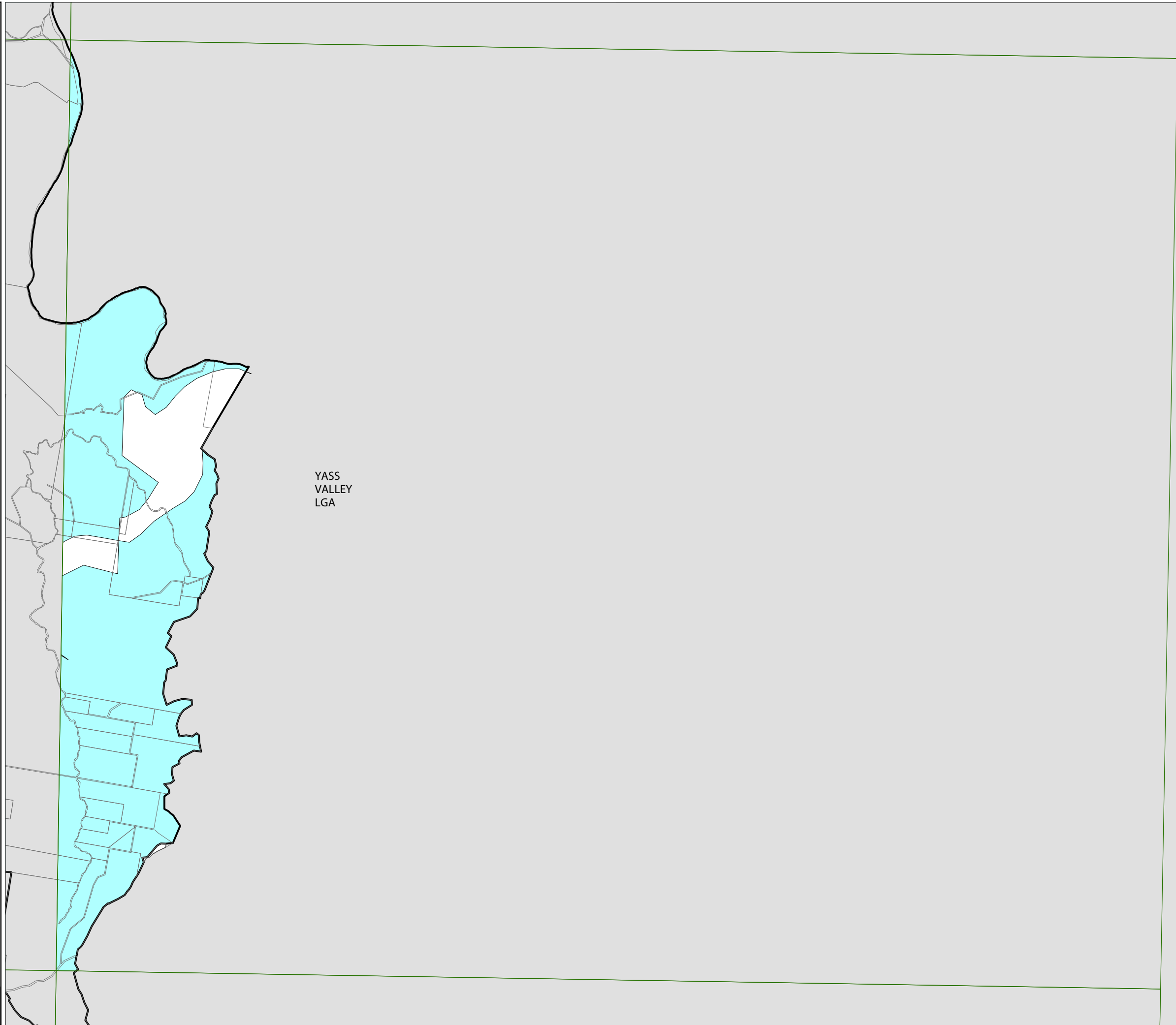


Scale: 1:80,000 @ A3

Projection: GDA 1994
Zone 55

Map Identification Number

3500_COM_NRW_013_080_20110712



YASS
VALLEY
LGA