



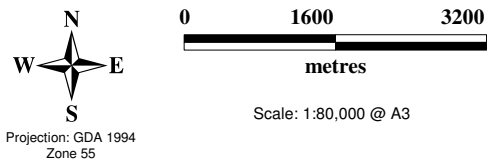
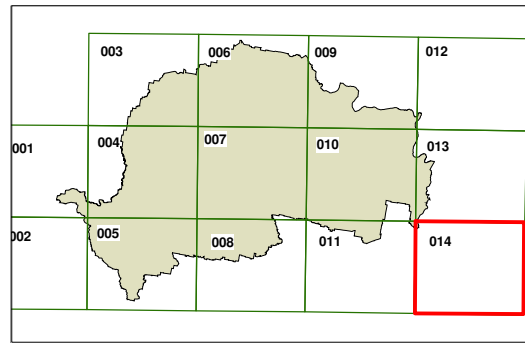
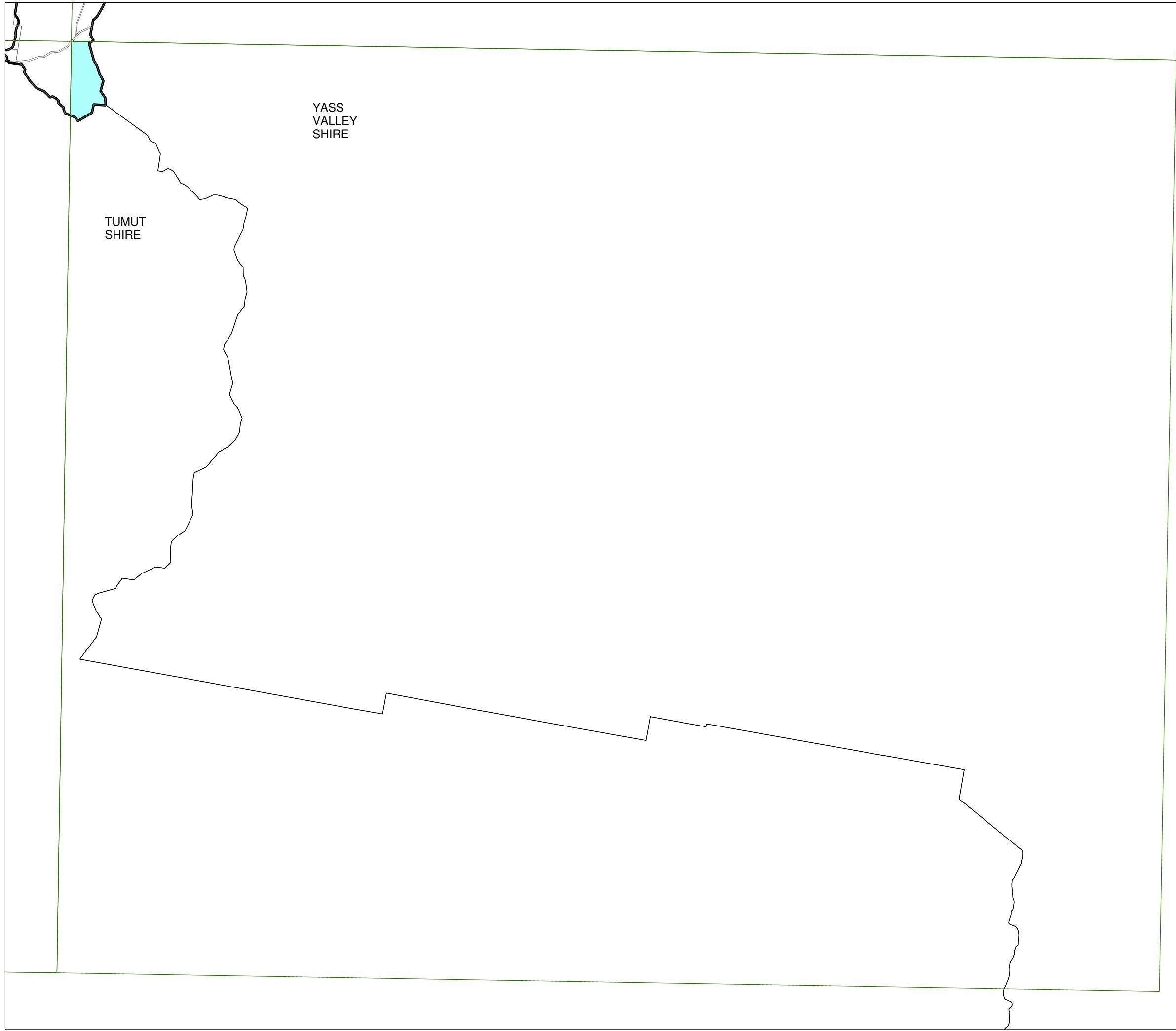


**Gundagai
Local
Environmental
Plan 2010**

Natural Resources Sensitivity-
WATER map:
Sheet NRW_014

Natural Resource

-  Sensitive Land
-  Cadastre 22/01/10 © Dept of Lands



Projection: GDA 1994
Zone 55