



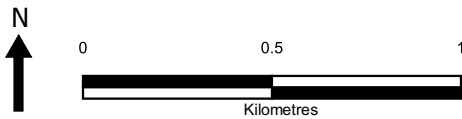
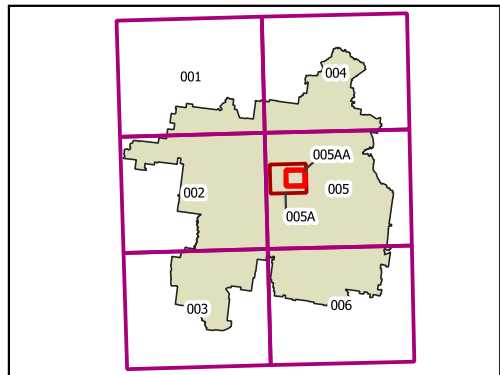
## Additional Permitted Uses Map - Sheet APU\_005AA

### Additional Permitted Uses

 Refer to Schedule 1

### Cadastre

 Cadastre 23/03/2021 © Spatial Services



Projection GDA94  
MGA Zone 56  
Scale 1:20000 @A3