



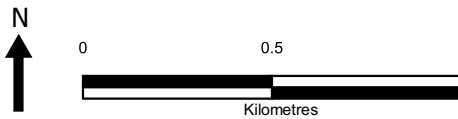
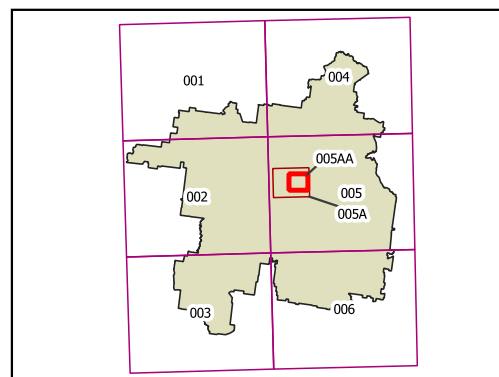
Additional Permitted Uses Map - Sheet APU_005AA

Additional Permitted Uses

 Refer to Schedule 1

Cadastre

 Cadastre 09/09/2022 © Spatial Services



Projection GDA94
MGA Zone 56
Scale 1:20,000 @A3