



Gunnedah Local Environmental Plan 2012

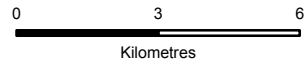
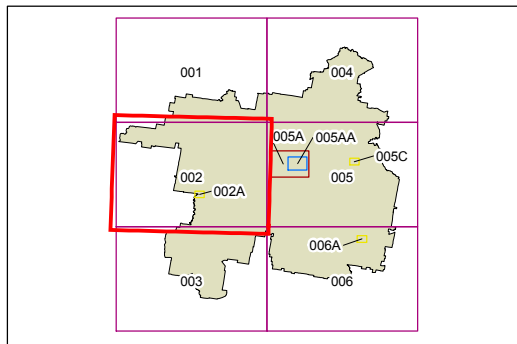
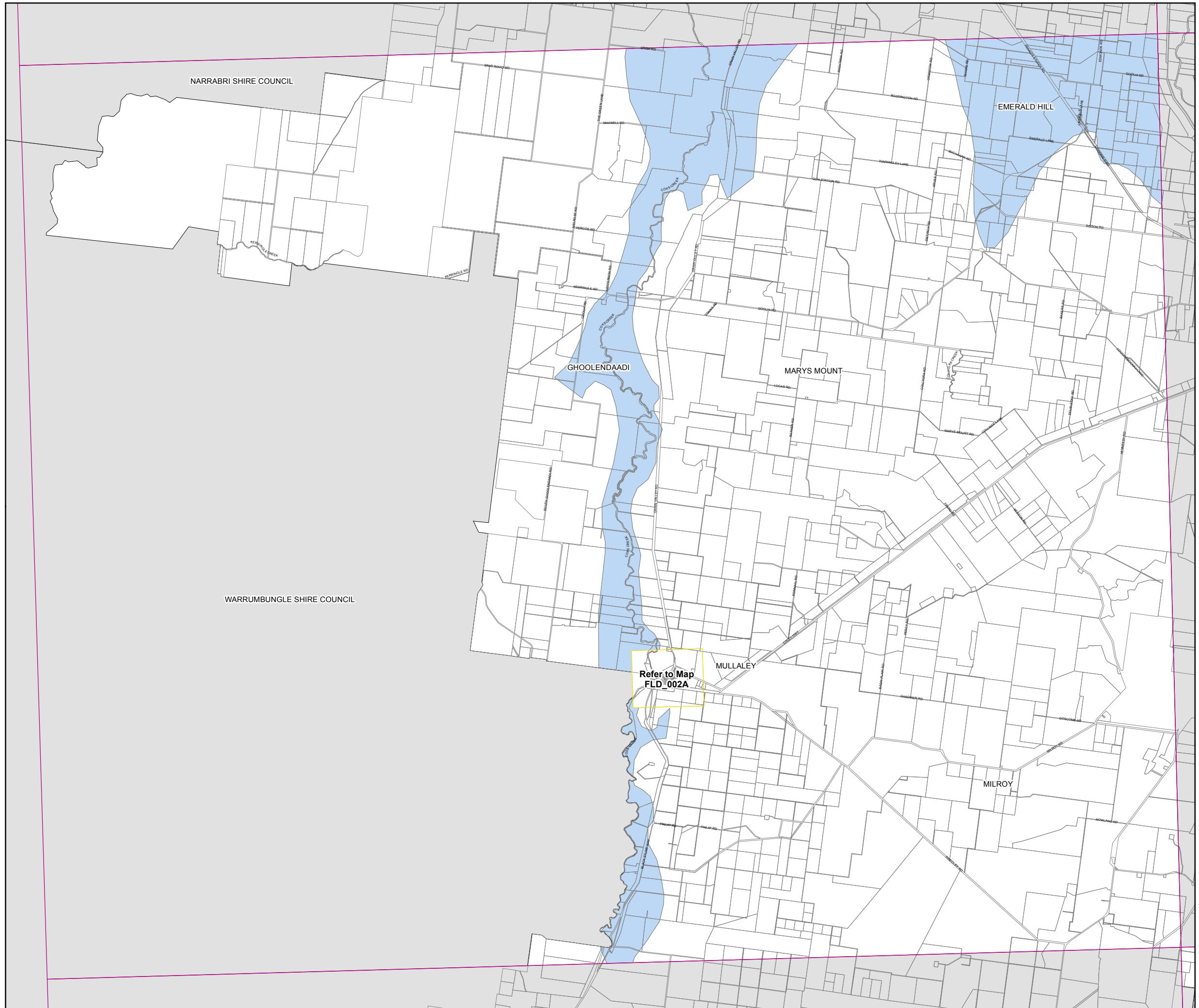
Flood Planning Map - Sheet FLD_002

Flood Planning Area

Flood Planning Area

Cadastre

Base data 26/3/2012 © Land and Property Management (LPI)



Projection: GDA 1994 Zone 56
Scale: 1:160000 @ A3
Map Identification Number: 3550_COM_FLD_002_160_20120420