



Gunnedah Local Environmental Plan 2012

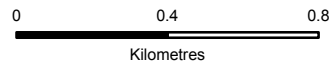
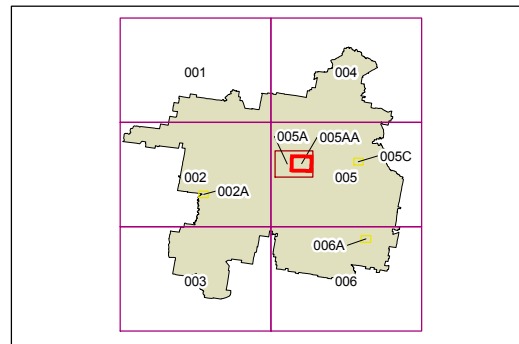
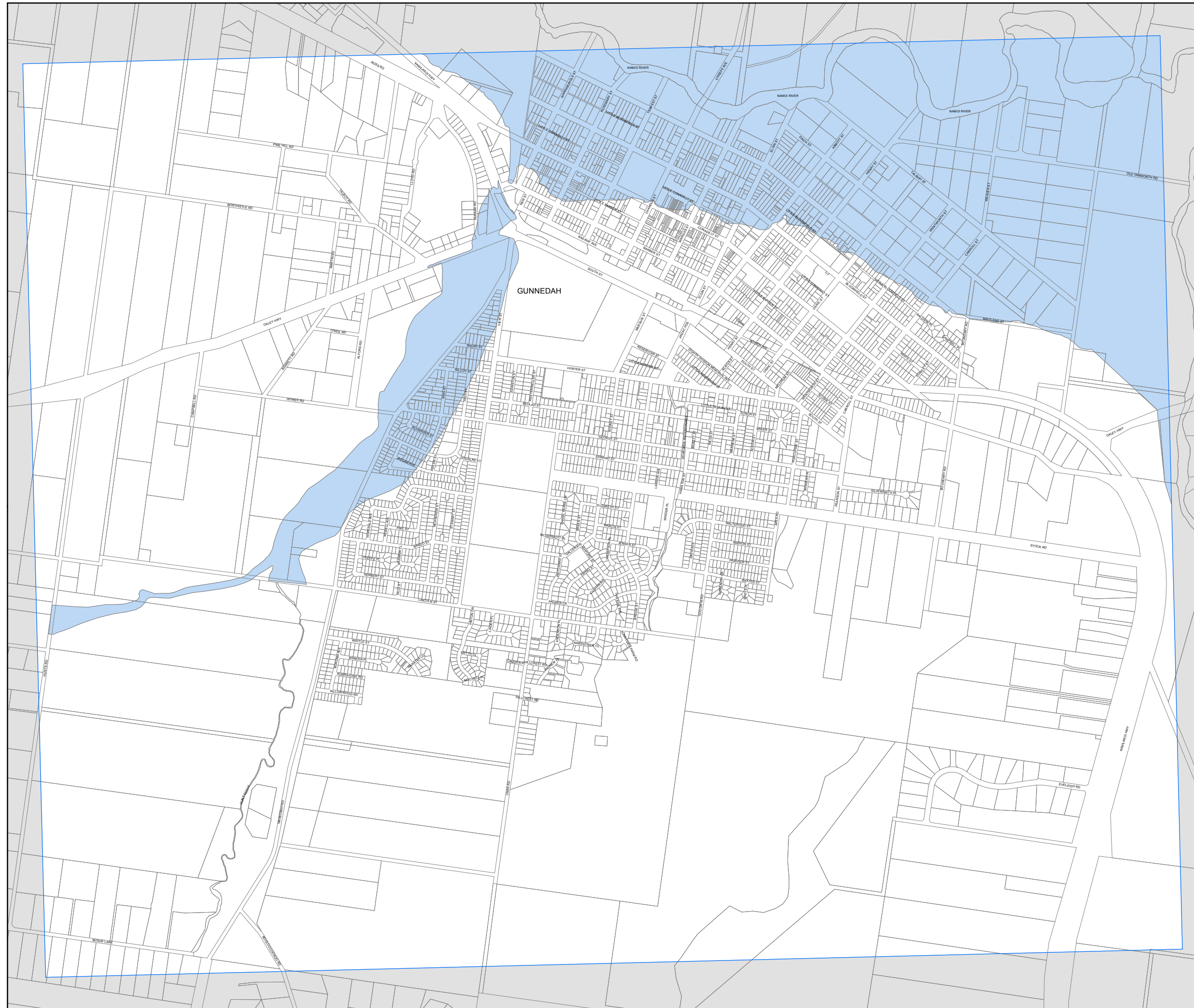
Flood Planning Map - Sheet FLD_005AA

Flood Planning Area

Flood Planning Area

Cadastre

Base data 26/3/2012 © Land and Property Management (LPI)



Projection: GDA 1994 Zone 56

Scale: 1: 20000 @ A3

Map Identification Number:
3550_COM_FLD_005AA_020_20120420