



Gunnedah Local Environmental Plan 2012

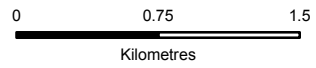
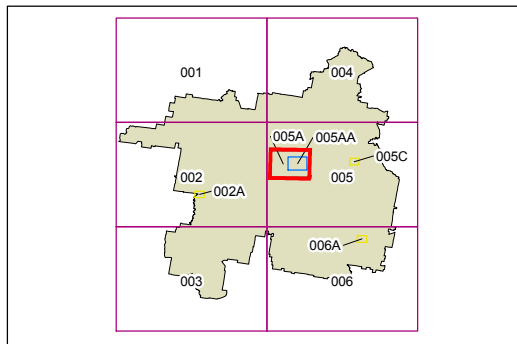
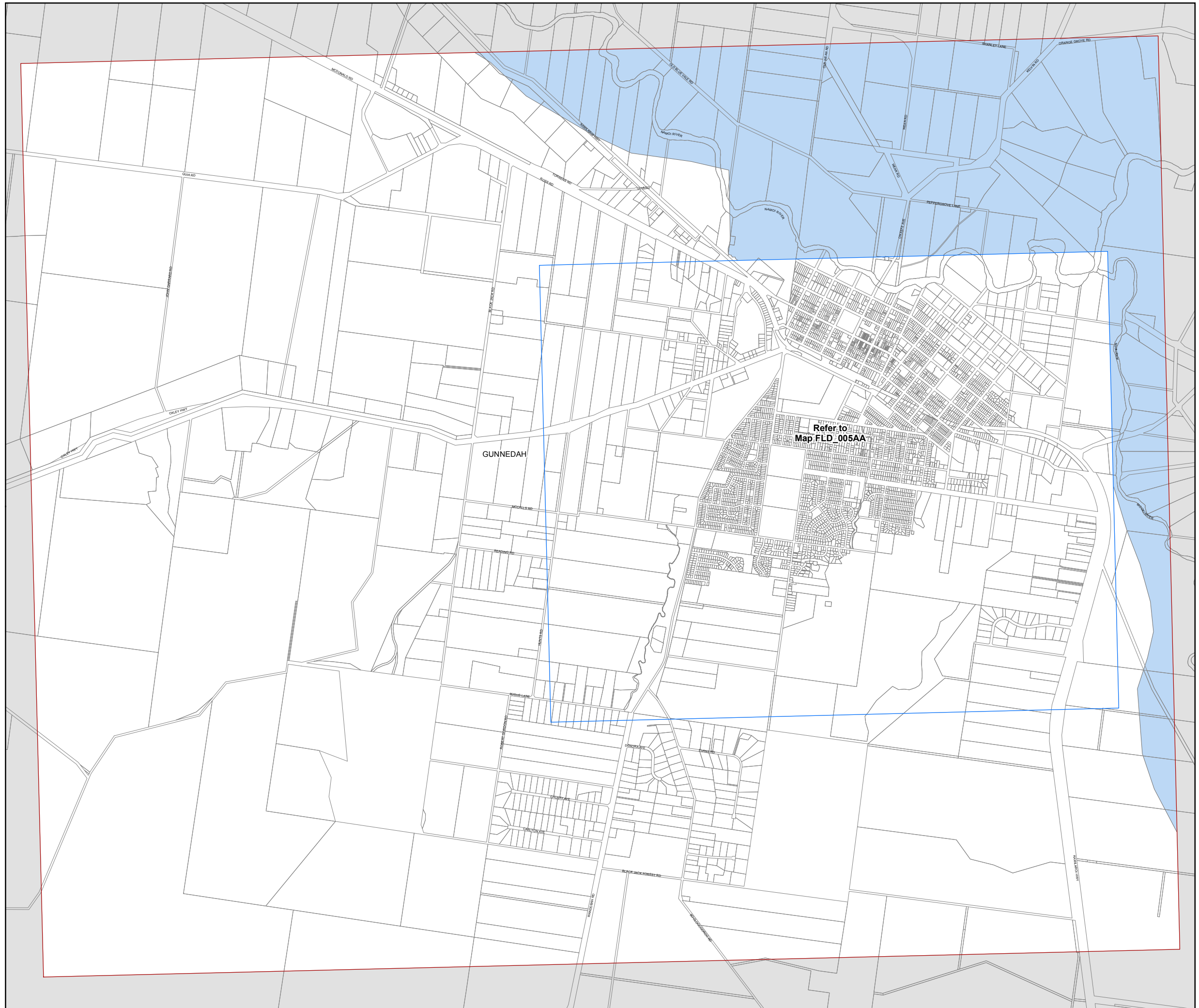
Flood Planning Map - Sheet FLD_005A

Flood Planning Area

Flood Planning Area

Cadastre

Base data 26/3/2012 © Land and Property Management (LPI)



Projection: GDA 1994 Zone 56

Scale: 1: 40000 @ A3

Map Identification Number: 3550_COM_FLD_005A_040_20120420