



Gunnedah Local Environmental Plan 2012

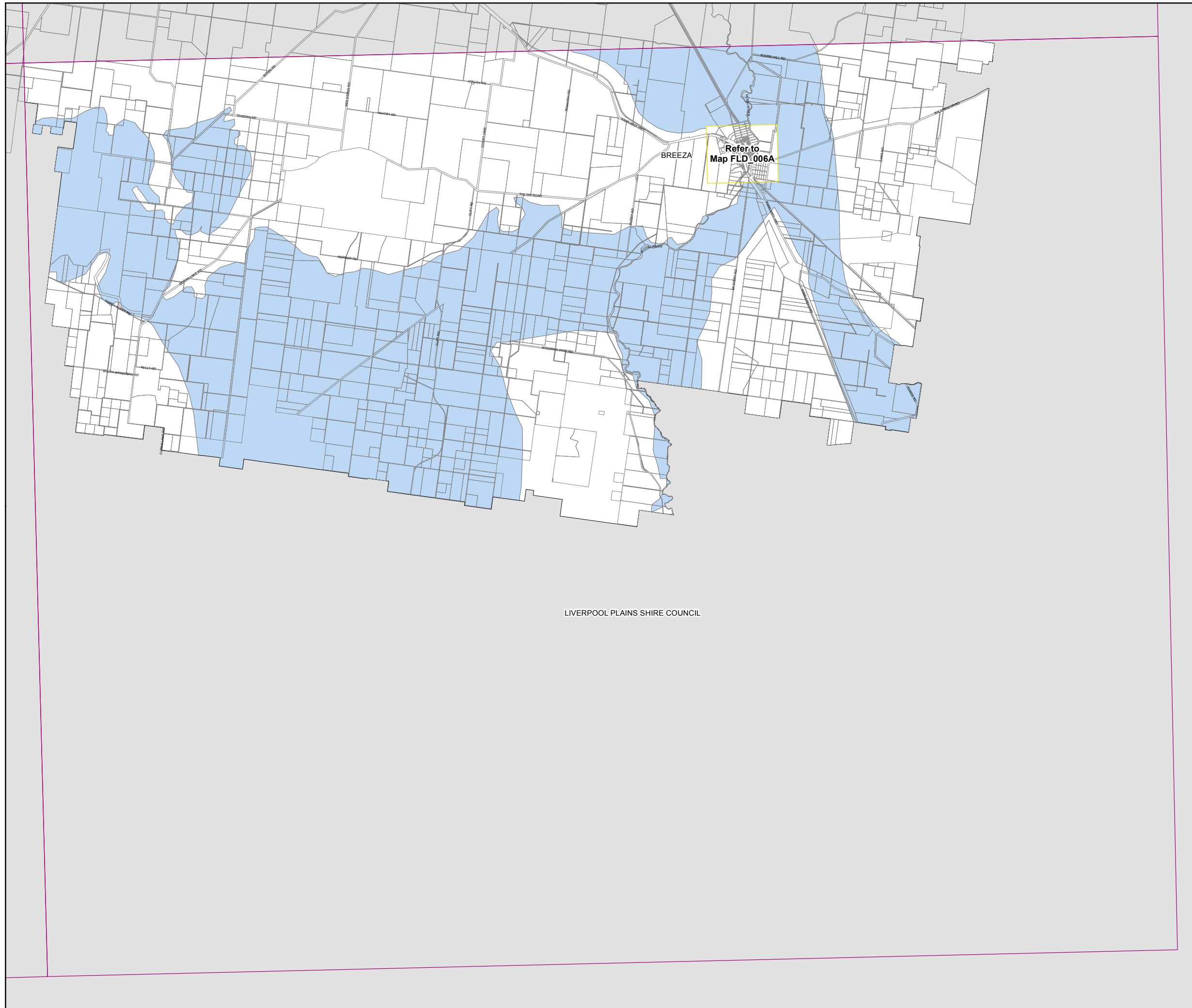
Flood Planning Map - Sheet FLD_006

Flood Planning Area

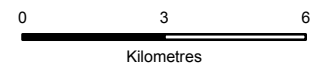
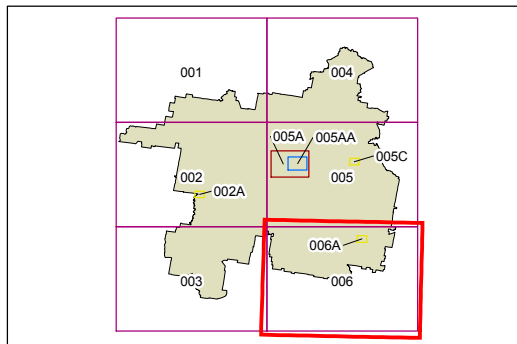
Flood Planning Area

Cadastre

Base data 26/3/2012 © Land and Property Management (LPI)



LIVERPOOL PLAINS SHIRE COUNCIL



Scale: 1:160000 @ A3

Projection: GDA 1994 Zone 56

Map Identification Number: 3550_COM_FLD_006_160_20120420