



Gunnedah Local Environmental Plan 2012

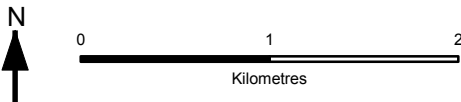
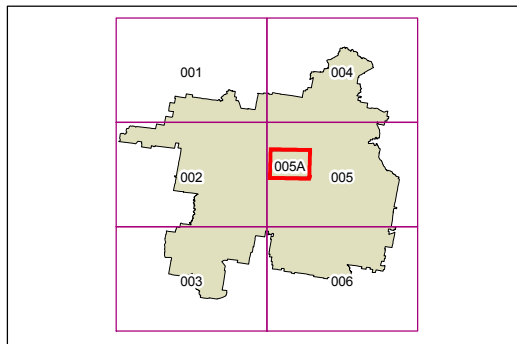
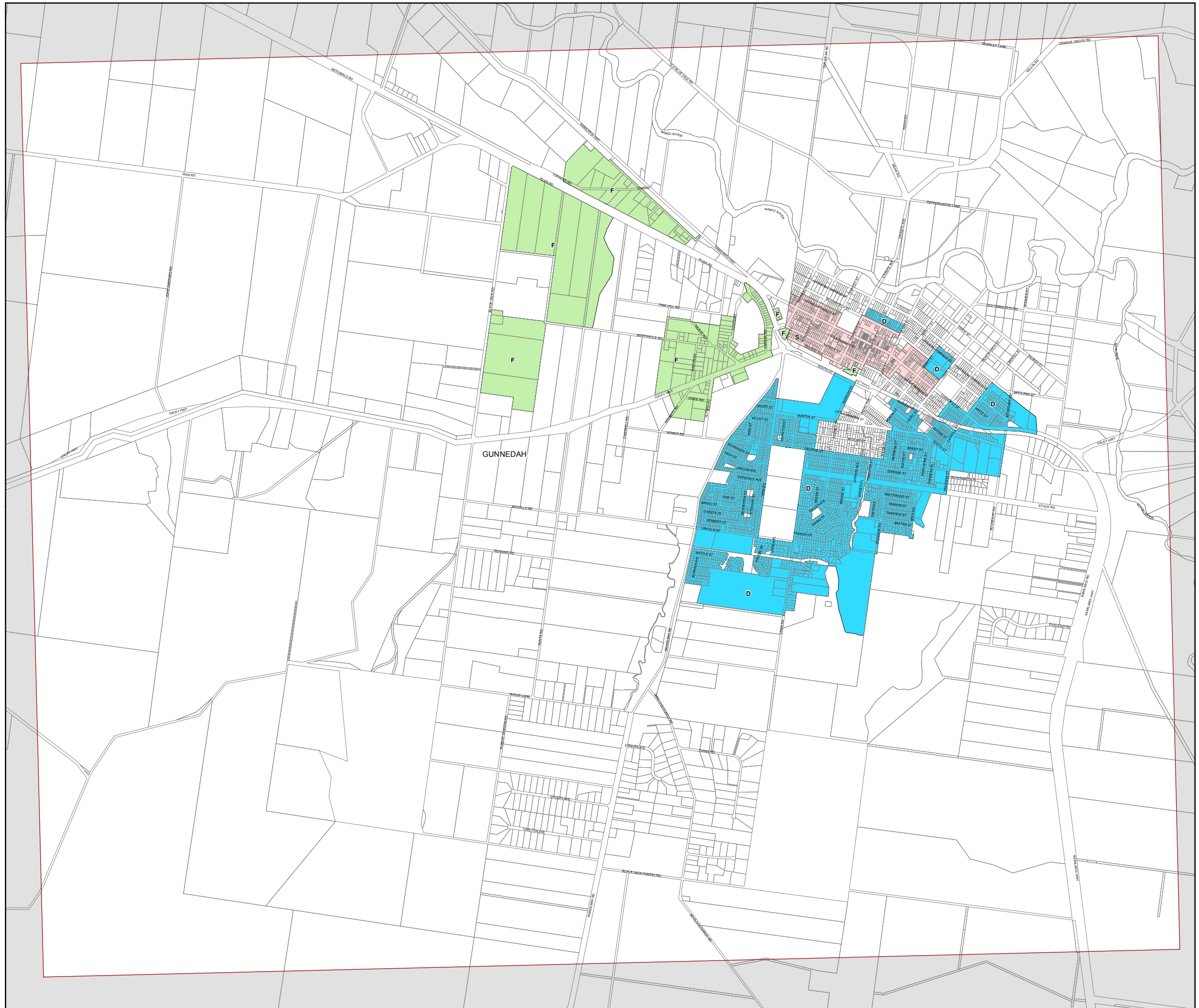
Floor Space Ratio Map - Sheet FSR_005A

Maximum Floor Space Ratio (n:1)

- D 0.5
- F 0.6
- S 1.5

Cadastre

- Base data 26/3/2012 © Land and Property Management (LPI)



Projection: GDA 1994
Zone 56
Scale: 1: 40000 @ A3
Map Identification Number:
3550_COM_FSR_005A_040_20120509