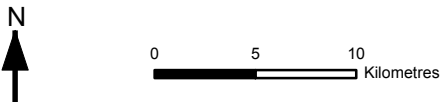
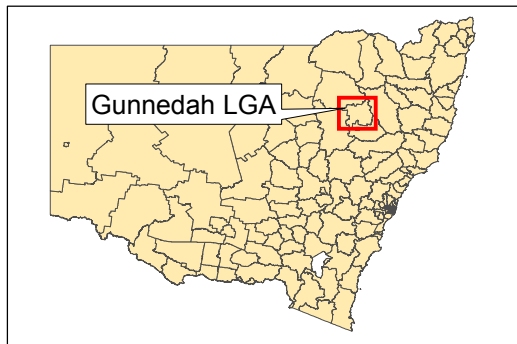
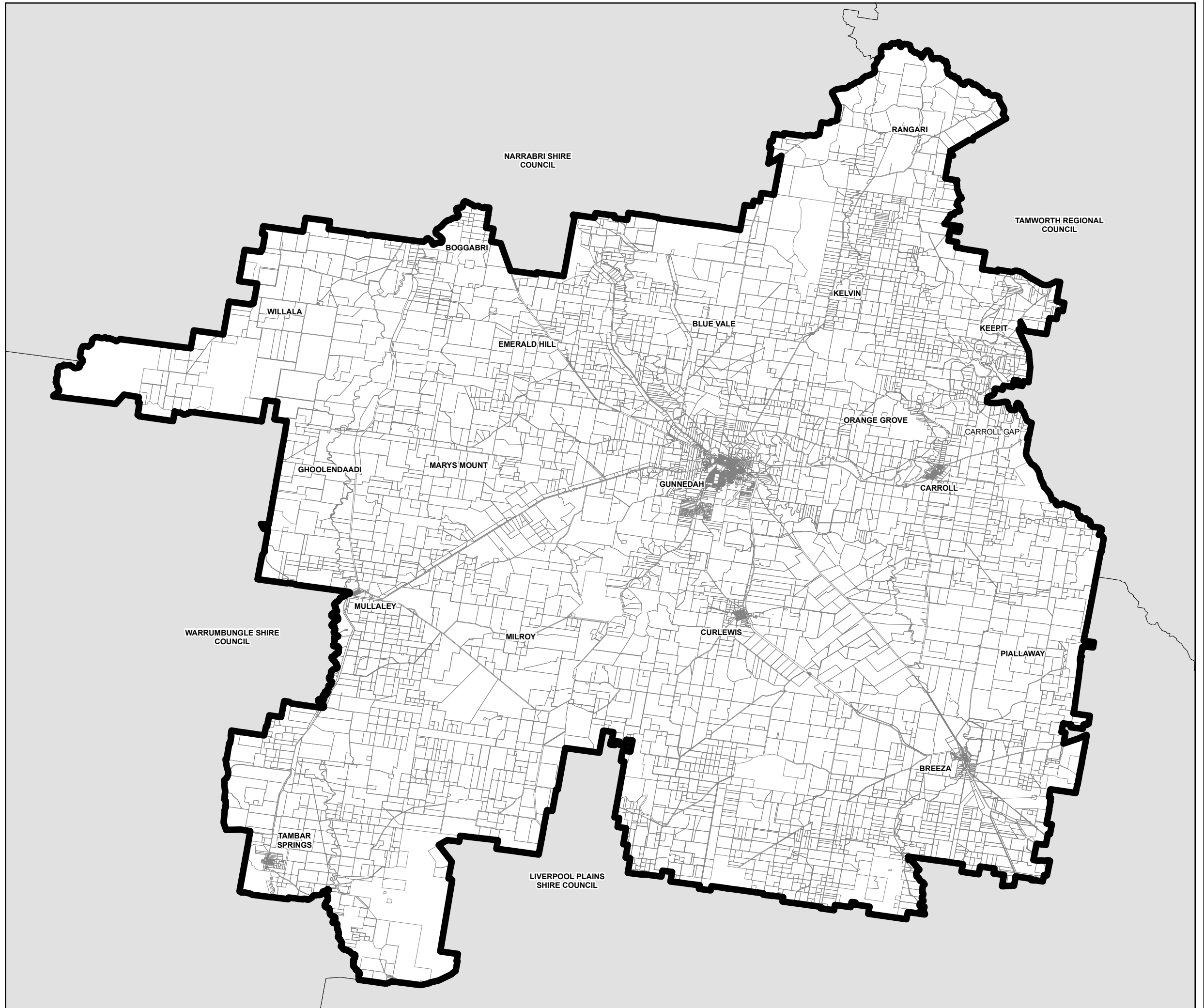




Gunnedah Local Environmental Plan 2012

Land Application Map - Sheet LAP_001

- LGA Boundary
- LEP Land Application**
- Included
- Cadastre**
- Base data 26/3/2012 © Land and Property Information (LPI)



Projection: GDA 1994 Zone 56
Scale: 1:375,000 @ A3
Map Identification Number: 3550_COM_LAP_001_375_20120420