



Gunnedah Local Environmental Plan 2012

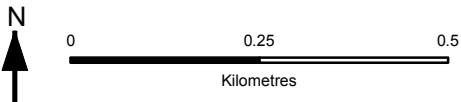
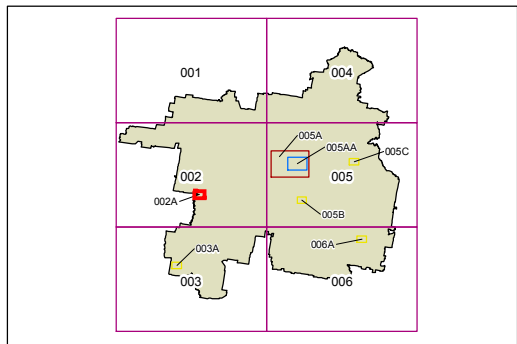
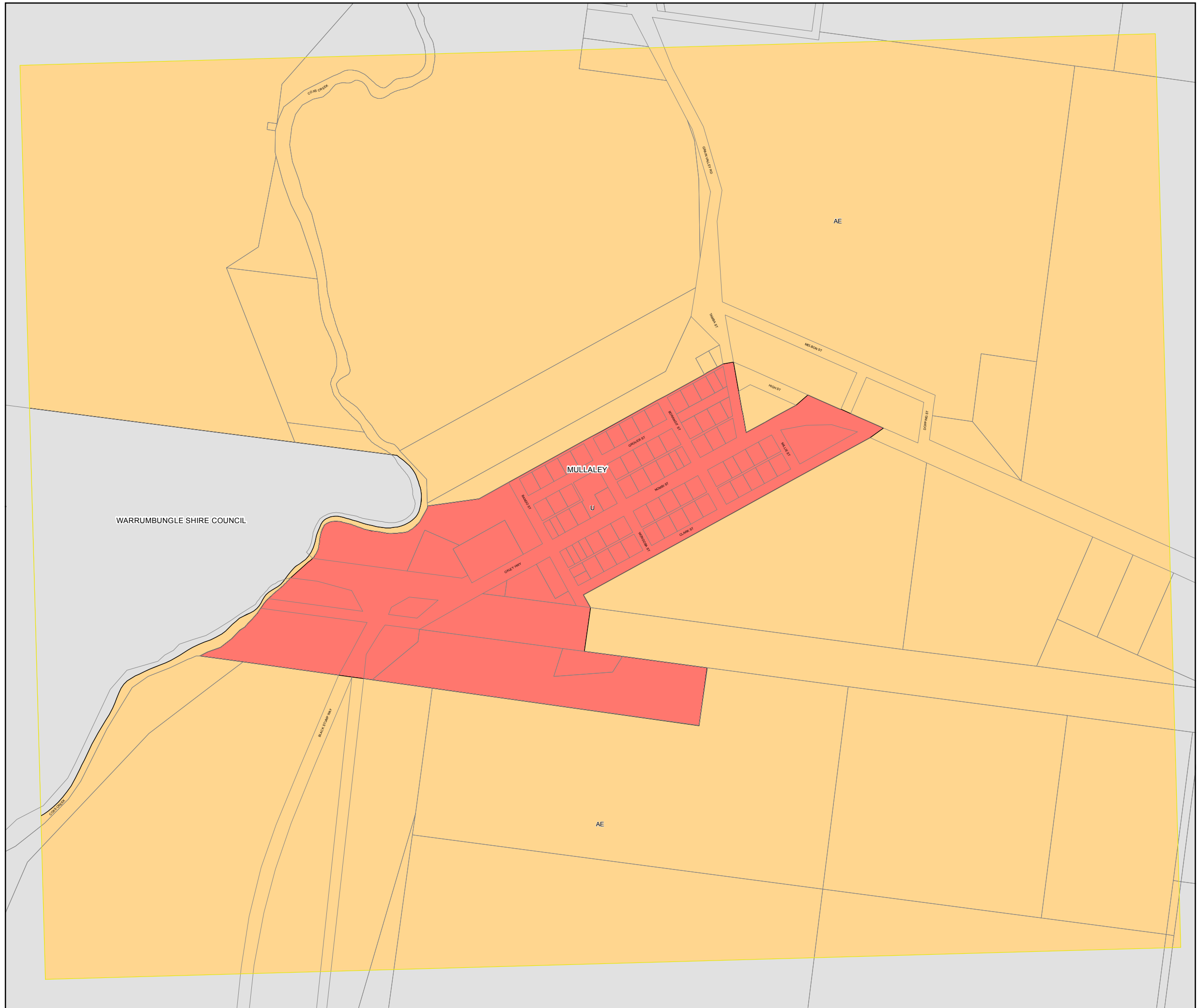
Lot Size Map - Sheet LSZ_002A

Minimum Lot Size (sq m)

- G** 450
- O** 650
- U** 1000
- V** 2000
- W** 3000
- X** 6200
- Y** 1.2ha
- AB1** 10ha
- AB2** 40ha
- AE** 200ha

Cadastre

Base data 26/3/2012 ©
Land and Property Information (LPI)



Projection: GDA 1994
Zone 56
Scale: 1: 10000 @ A3
Map Identification Number:
3550_COM_LSZ_002A_010_20120703