



Gunnedah Local Environmental Plan 2012

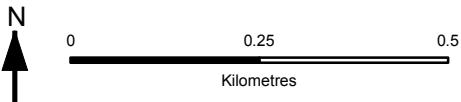
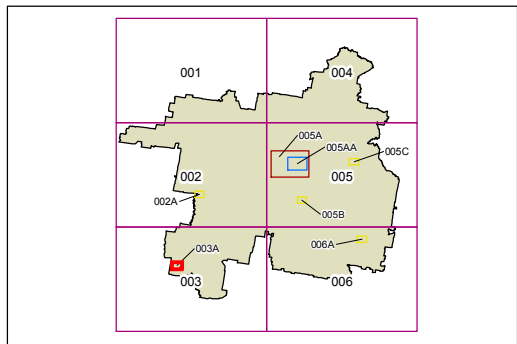
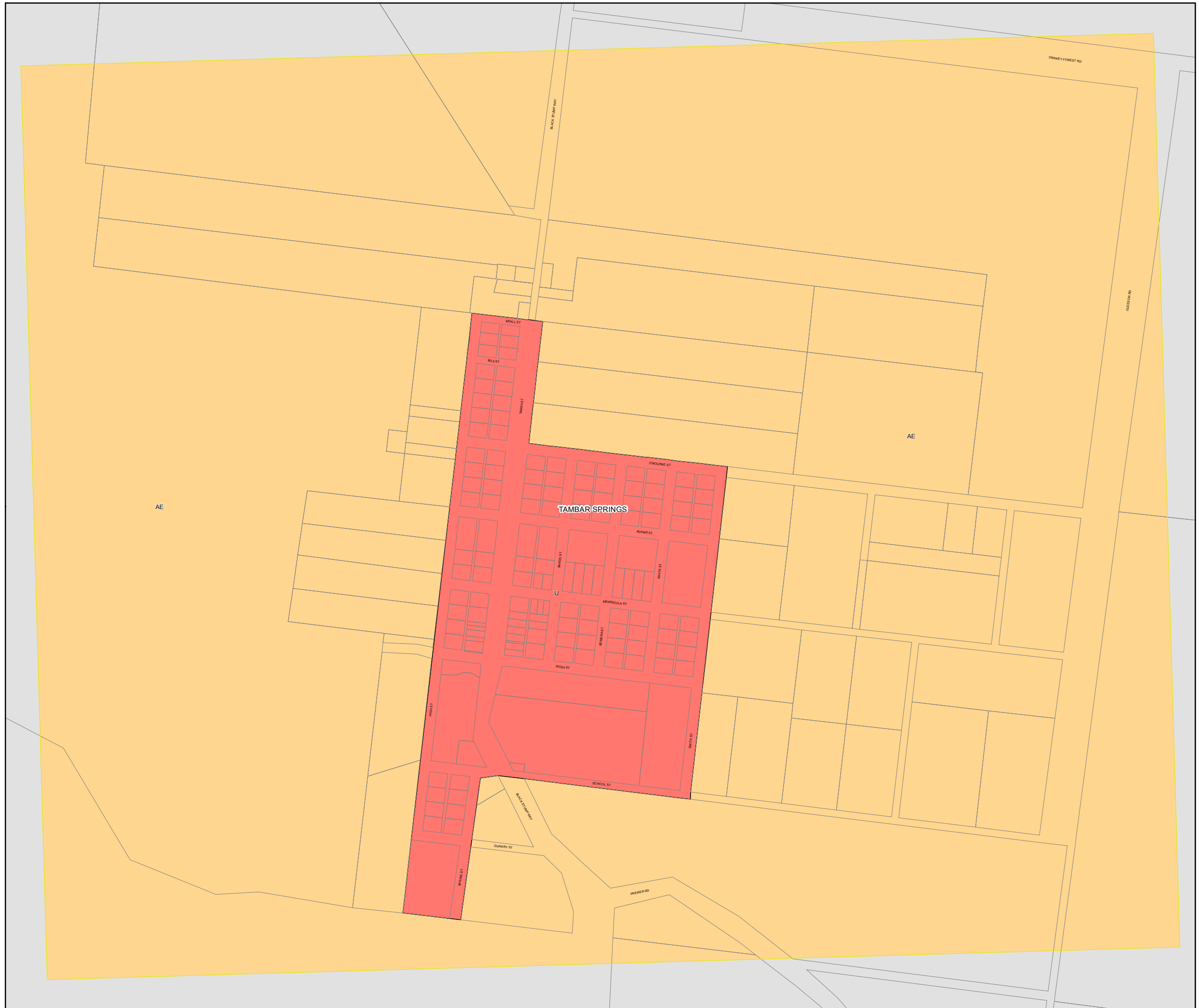
Lot Size Map - Sheet LSZ_003A

Minimum Lot Size (sq m)

- G 450
- O 650
- U 1000
- V 2000
- W 3000
- X 6200
- Y 1.2ha
- AB1 10ha
- AB2 40ha
- AE 200ha

Cadastre

Base data 26/3/2012 ©
Land and Property Information (LPI)



Projection: GDA 1994
Zone 56
Scale: 1: 10000 @ A3
Map Identification Number:
3550_COM_LSZ_003A_010_20120703