



# Gunnedah Local Environmental Plan 2012

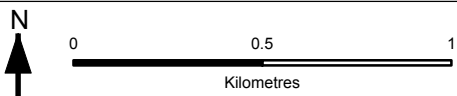
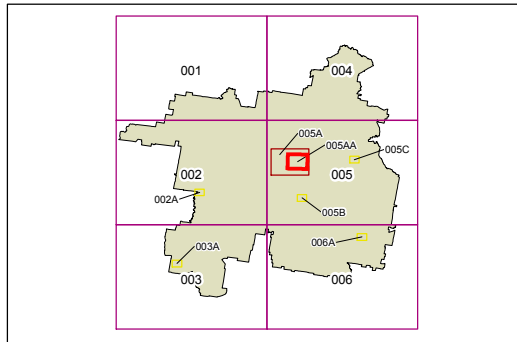
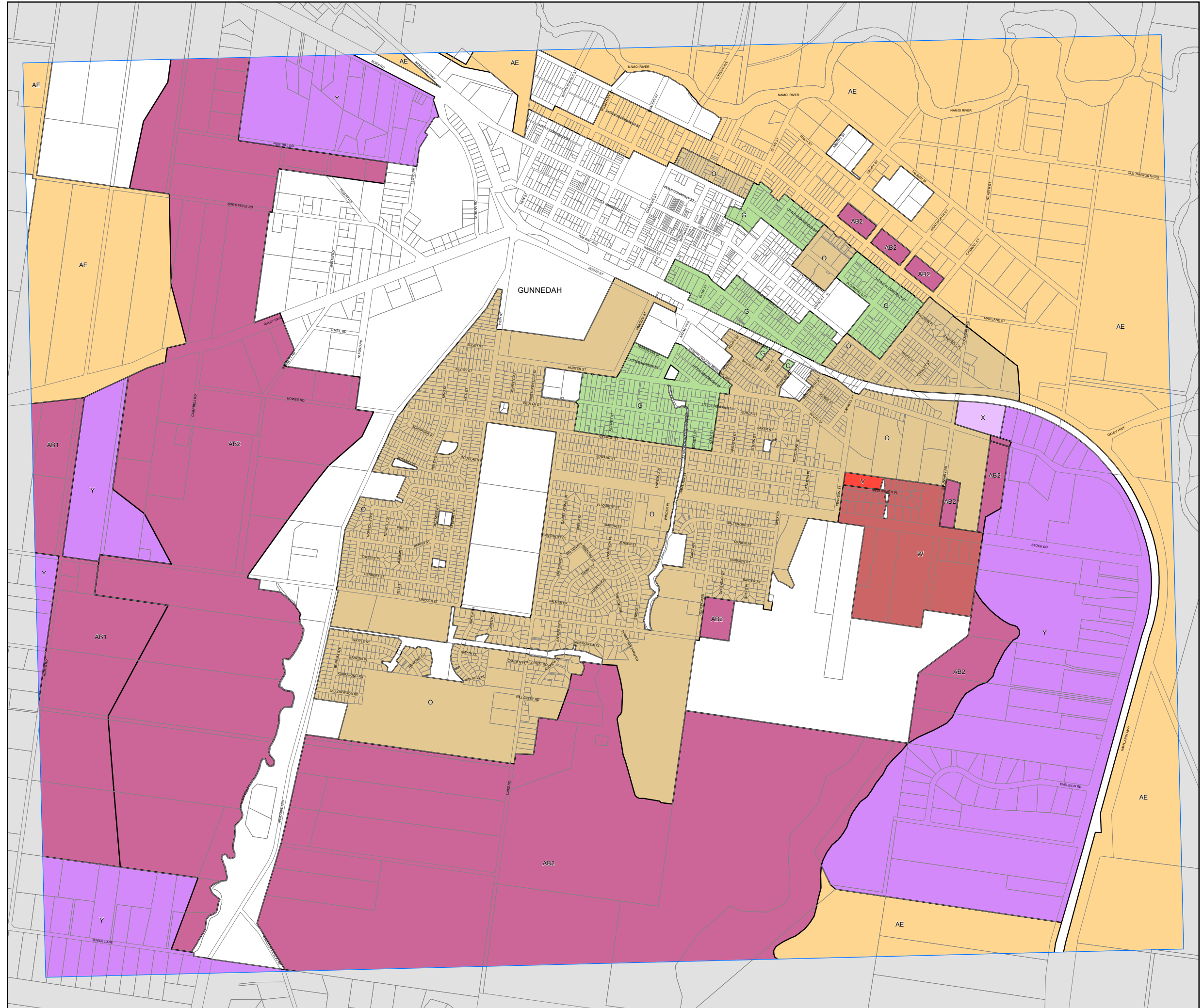
## Lot Size Map - Sheet LSZ\_005AA

### Minimum Lot Size (sq m)

- G 450
- O 650
- U 1000
- V 2000
- W 3000
- X 6200
- Y 1.2ha
- AB1 10ha
- AB2 40ha
- AE 200ha

### Cadastre

- Base data 26/3/2012 ©
- Land and Property Information (LPI)



Projection: GDA 1994  
Zone 56  
Scale: 1: 20000 @ A3

Map Identification Number:  
3550\_COM\_LSZ\_005AA\_020\_20120919