



# Gunnedah Local Environmental Plan 2012

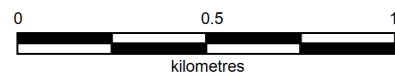
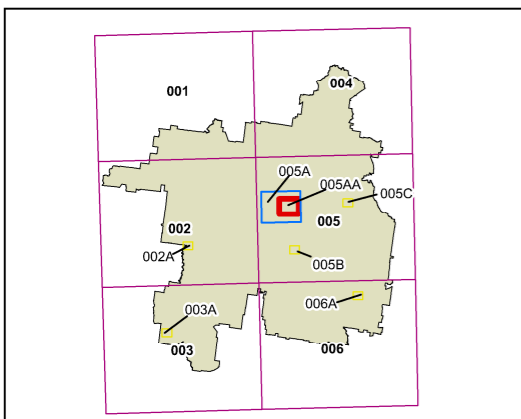
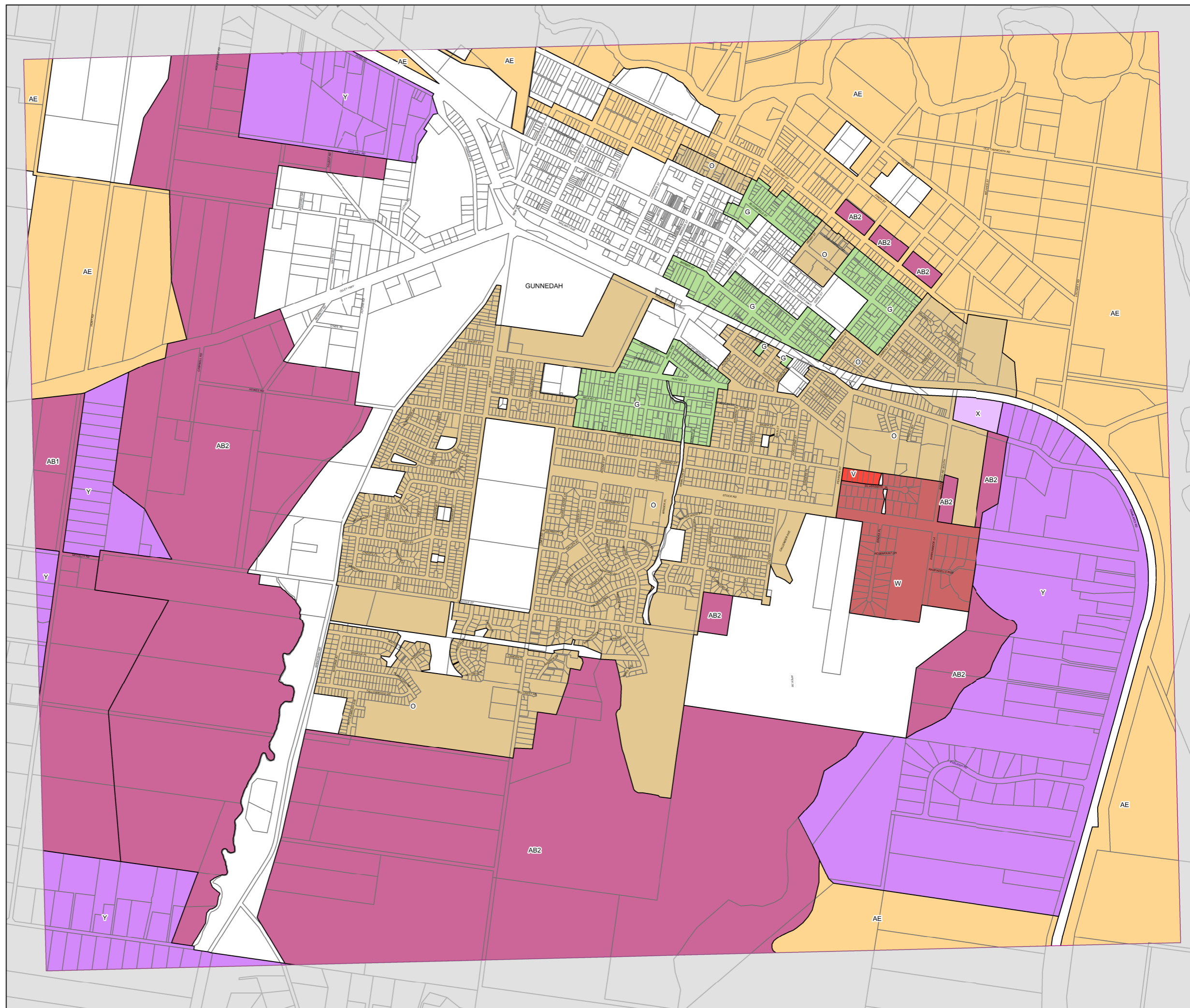
## Lot Size Map Sheet LSZ\_005AA

### Minimum Lot Size (sq m)

□	No Minimum
G	450
O	650
U	1000
V	2000
W	3000
X	6200
Y	1.2 ha
AB1	10 ha
AB4	40 ha
AE	200 ha

### Cadastre

□ Base data 06/12/2016 ©  
Land and Property Information (LPI)



SCALE 1:20,000 @ A3

Projection: GDA94  
MGA Zone 56

Map Identification Number:  
3550\_COM\_LSZ\_005AA\_020\_20161206